Visualizations: Congressional Districts

Week of November 7, 2021

Visualizations Label:

NameOfVisualization_Date

©2021 CALIPER

Page	Name	Deviation	% Deviation	Total Population	%LatinoCVAP	%BlackCVAP	%AsianCVAP	%IndigenousCVAP	%WhiteCVAP
9	VCD_NORTHCOAS_1107	3,412	0.45%	763,478	11.40%	1.82%	4.45%	2.63%	78.78%
10	VCD_YOLOLAKE_1107	844	0.11%	760,910	21.27%	6.59%	8.66%	1.21%	60.85%
11	VCD_OAKLAMORI_1107	-19	0.00%	760,047	14.66%	20.05%	21.71%	0.45%	41.08%
12	VCD_NORTHCONT_1107	0	0.00%	760,066	21.08%	14.39%	18.97%	0.79%	42.64%
13	VCD_CONCORDTR_1107	-788	-0.10%	759,278	14.34%	6.58%	16.56%	0.73%	60.31%
14	VCD_SCALRATRACY_1107	-1	0.00%	760,065	19.08%	7.33%	32.65%	0.54%	38.19%
15	VCD_GREATERED_1107	-27	0.00%	760,039	17.66%	3.57%	44.73%	0.41%	32.28%
16	VCD_CUPERTINO_1107	-25	0.00%	760,041	35.82%	2.74%	29.78%	0.59%	29.82%
17	VCD_SANTACLAR_1107	15	0.00%	760,081	13.02%	3.43%	22.64%	0.48%	59.13%
18	VCD_GREATERSA_1107	-1	0.00%	760,065	18.04%	3.16%	36.51%	0.32%	39.87%
19	VCD_NORTHSANM_1107	-18	0.00%	760,048	10.76%	5.97%	31.59%	0.53%	50.06%
20	VCD_MIDCOAST_1107	19	0.00%	760,085	27.44%	2.32%	6.24%	1.07%	61.73%
21	VCD_SOUTHCOAS_1107	0	0.00%	760,066	25.27%	2.18%	5.50%	1.06%	65.37%
22	VCD_VENTURA_1107	5	0.00%	760,071	31.55%	2.44%	8.68%	0.66%	55.94%
26	VCD_NORCA_1107	5,194	0.68%	765,260	12.91%	1.76%	4.28%	3.59%	76.68%
28	VCD_ECA_1107	5,602	0.74%	765,668	11.11%	1.23%	3.05%	2.56%	81.40%
30	VCD_PLACER-SAC_1107	2,183	0.29%	762,249	12.41%	4.75%	8.29%	1.28%	72.24%
31	VCD_SACRAMENTO_1107	4,781	0.63%	764,847	20.43%	14.16%	16.12%	0.92%	45.94%

Page	Name	Deviation	% Deviation	Total Population	%LatinoCVAP	%BlackCVAP	%AsianCVAP	%IndigenousCVAP	%WhiteCVAP
32	VCD_SSACSANJOAQ_1107	-1,266	-0.17%	758,800	27.40%	12.50%	21.86%	0.85%	35.10%
33	VCD_SANJOAQSTAN_1107	-2,296	-0.30%	757,770	28.07%	3.79%	9.13%	1.34%	56.03%
35	VCD_STANISFRESNO_1107	-35	0.00%	760,031	51.65%	5.39%	6.80%	1.02%	34.07%
36	VCD_FRESNO-KERN_1107	-33	0.00%	760,033	26.02%	4.87%	8.73%	1.50%	58.32%
37	VCD_FRESNOTULARE_1107	-243	-0.03%	759,823	52.95%	4.19%	5.73%	1.17%	35.12%
38	VCD_KINGTULAKERN_1107	7	0.00%	760,073	53.76%	6.28%	5.31%	1.05%	32.90%
41	VCD_AVSCV_1107	-2,690	-0.35%	757,376	37.18%	10.85%	7.58%	0.91%	42.71%
42	VCD_SFV_1107	4,337	0.57%	764,403	53.40%	5.62%	10.47%	0.35%	29.35%
43	VCD_MALIBUSFV_1107	3,224	0.42%	763,290	17.58%	4.96%	12.54%	0.40%	63.82%
44	VCD_SHORELINE_1107	-4,511	-0.59%	755,555	14.81%	4.86%	19.75%	0.41%	58.95%
45	VCD_GLEN2BA_1107	6,079	0.80%	766,145	20.21%	4.76%	12.60%	0.53%	60.99%
46	VCD_STHLA_1107	-6,257	-0.82%	753,809	46.81%	39.03%	3.97%	0.26%	8.33%
47	VCD_10CORR_1107	6,779	0.89%	766,845	37.75%	31.63%	9.37%	0.24%	19.87%
48	VCD_SP710_1107	-3,838	-0.51%	756,228	49.84%	15.11%	14.84%	0.50%	17.73%
49	VCD_LBNORTH_1107	13,079	1.72%	773,145	51.19%	8.12%	8.83%	0.46%	30.46%
50	VCD_STH60_1107	-2,888	-0.38%	757,178	55.73%	2.42%	21.01%	0.39%	19.78%
51	VCD_CDNELA_1107	6,927	0.91%	766,993	57.32%	7.06%	17.94%	0.51%	16.16%
52	VCD_CDCOV_1107	7,341	0.97%	767,407	52.97%	2.56%	31.57%	0.30%	11.67%
53	VCD_CD210_1107	5,960	0.78%	766,026	24.21%	5.91%	23.49%	0.44%	44.90%

Page	Name	Deviation	% Deviation	Total Population	%LatinoCVAP	%BlackCVAP	%AsianCVAP	%IndigenousCVAP	%WhiteCVAP
56	VCD_SECA_1107	-12,912	-1.70%	747,154	57.50%	3.86%	9.12%	1.28%	27.03%
57	VCD_POMONTFON_1107	-10,929	-1.44%	749,137	59.25%	7.48%	9.48%	0.64%	21.82%
58	VCD_RIASB_1107	-3,464	-0.46%	756,602	51.20%	14.06%	6.48%	0.59%	26.49%
59	VCD_RIVMORPER_1107	-4,463	-0.59%	755,603	51.10%	11.52%	6.60%	0.52%	29.42%
60	VCD_SESDELC_1107	-1,583	-0.21%	758,483	32.08%	11.66%	12.88%	0.52%	41.20%
61	VCD_SDCOAST_1107	-10,489	-1.38%	749,577	15.98%	4.79%	14.93%	0.73%	62.49%
62	VCD_SMESCPOW_1107	-14,756	-1.94%	745,310	19.90%	3.02%	11.58%	0.96%	63.10%
63	VCD_SOCNSD_1107	3,223	0.42%	763,289	20.81%	3.03%	6.45%	0.76%	67.96%
64	VCD_NOCOAST_1107	15,253	2.01%	775,319	15.54%	2.74%	16.92%	0.65%	63.03%
65	VCD_SANANAANA_1107	11,404	1.50%	771,470	36.81%	1.48%	31.72%	0.39%	28.67%
66	VCD_OCSBLA_1107	14,972	1.97%	775,038	32.51%	3.22%	23.13%	0.61%	39.51%
67	VCD_OCSINLAND_1107	2,852	0.38%	762,918	17.01%	2.01%	22.17%	0.44%	57.58%
68	VCD_SWRIV_1107	-10,107	-1.33%	749,959	30.95%	6.27%	9.50%	0.94%	51.12%
69	VCD_MORCOA_1107	-11,638	-1.53%	748,428	31.49%	5.41%	3.63%	1.23%	57.41%
70	VCD_BEAVICAL_1107	-18,210	-2.40%	741,856	35.43%	8.51%	4.37%	1.06%	49.74%

Coastal Region

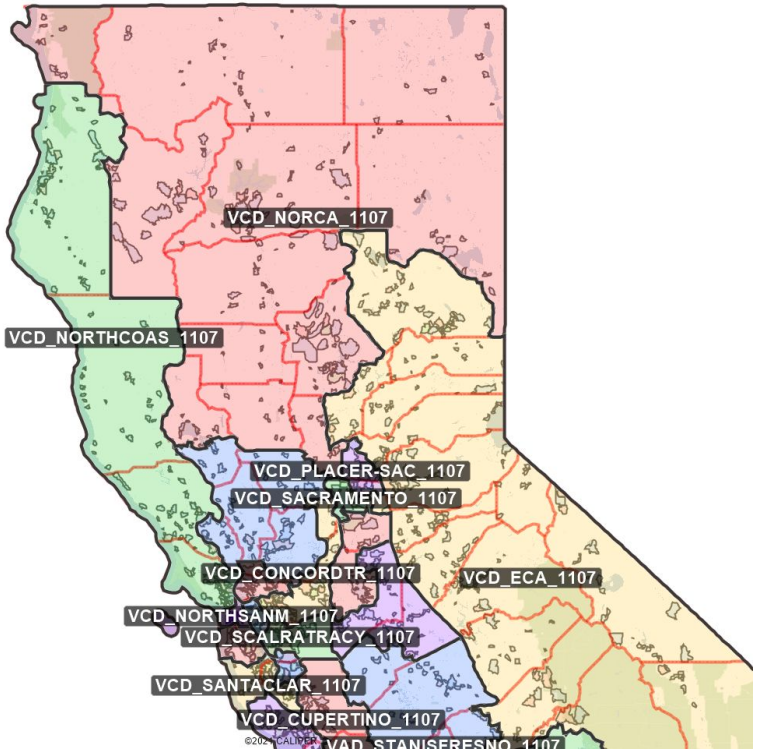

North Coast

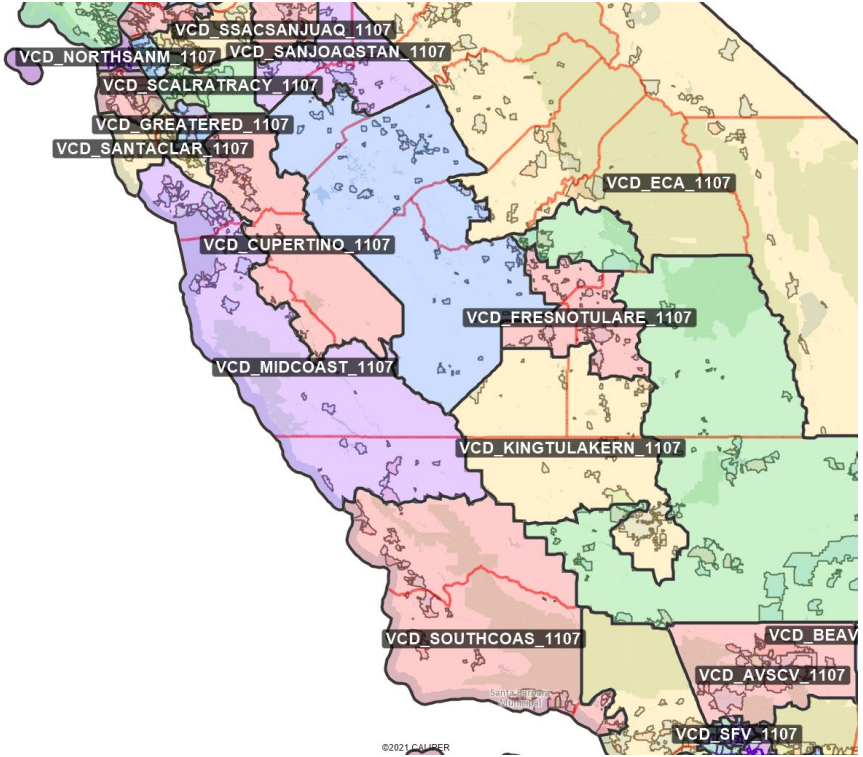

Central Coast

Name	Deviation	% Deviation	Total Population	%LatinoCVAP	%BlackCVAP	%AsianCVAP	%IndigenousCVAP	%WhiteCVAP
VCD_NORTHCOAS_1107	3,412	0.45%	763,478	11.40%	1.82%	4.45%	2.63%	78.78%

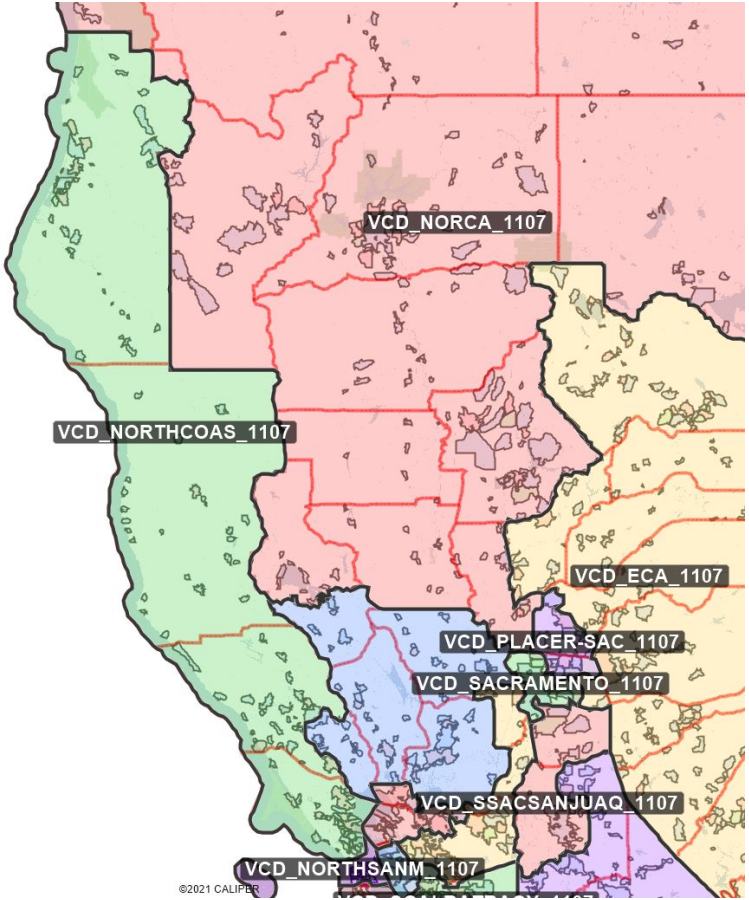

Name	Deviation	% Deviation	Total Population	%LatinoCVAP	%BlackCVAP	%AsianCVAP	%IndigenousCVAP	%WhiteCVAP
VCD_YOLOLAKE_1107	844	0.11%	760,910	21.27%	6.59%	8.66%	1.21%	60.85%

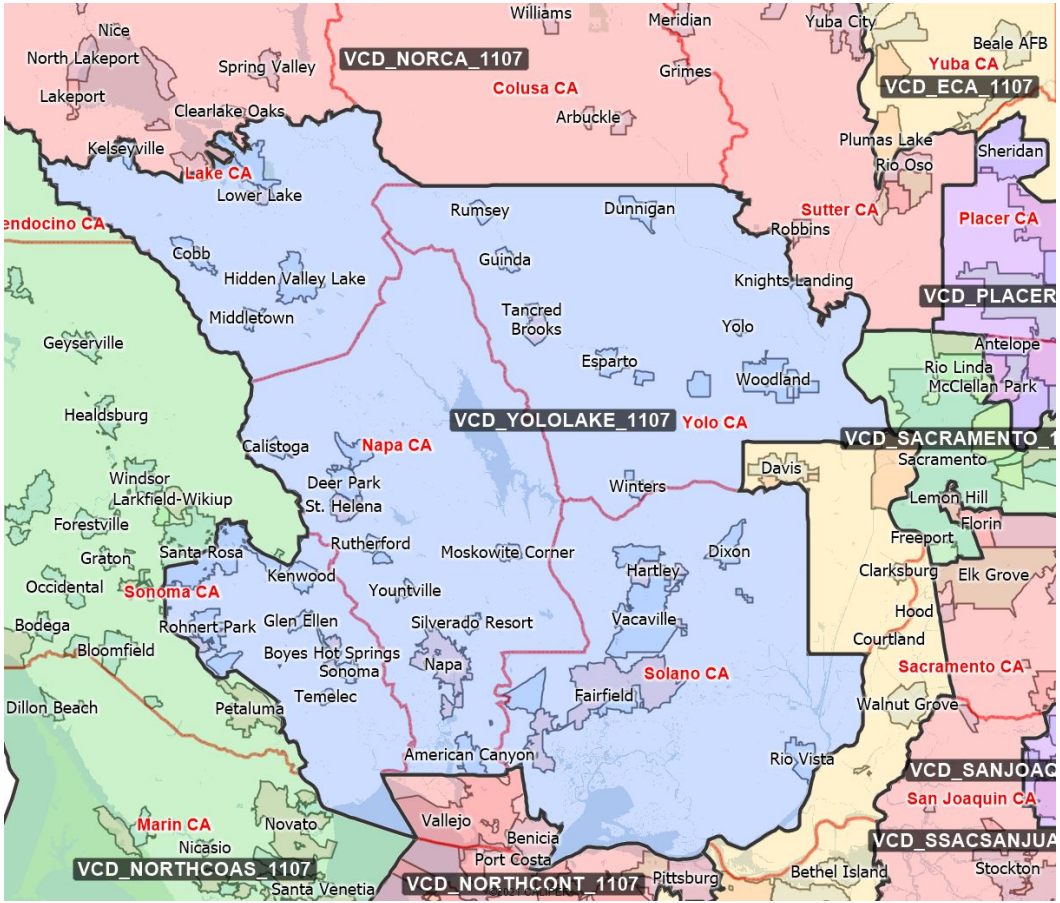

Name	Deviation	% Deviation	Total Population	%LatinoCVAP	%BlackCVAP	%AsianCVAP	%IndigenousCVAP	%WhiteCVAP
VCD_OAKLAMORI_1107	-19	0.00%	760,047	14.66%	20.05%	21.71%	0.45%	41.08%

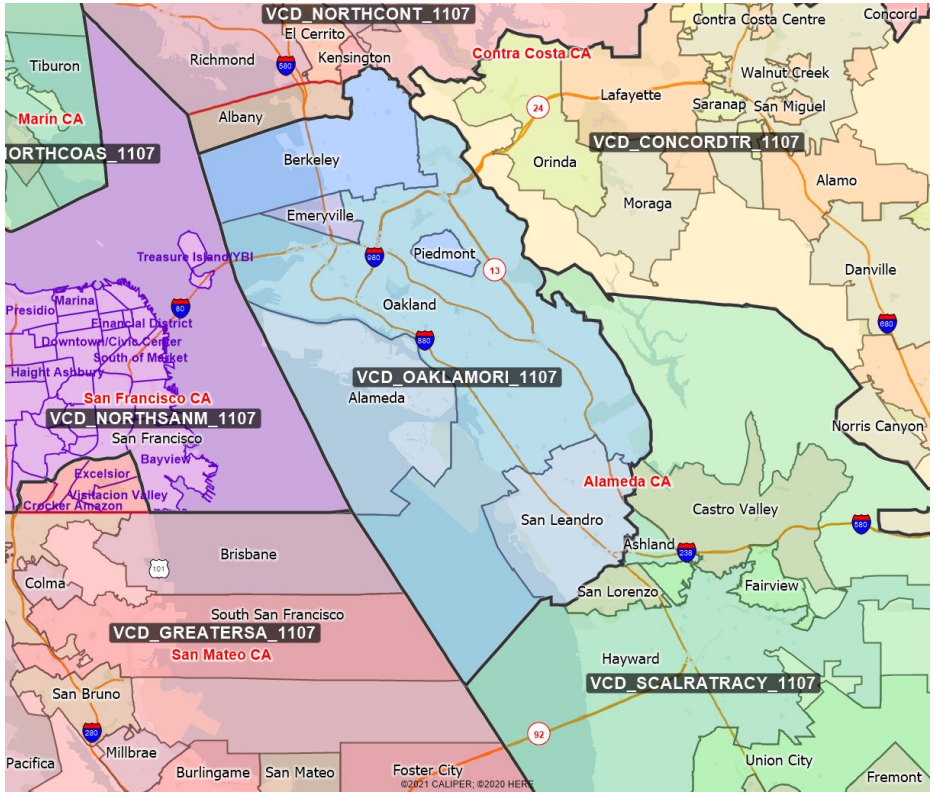

Name	Deviation	% Deviation	Total Population	%LatinoCVAP	%BlackCVAP	%AsianCVAP	%IndigenousCVAP	%WhiteCVAP
VCD_NORTHCONT_1107	0	0.00%	760,066	21.08%	14.39%	18.97%	0.79%	42.64%

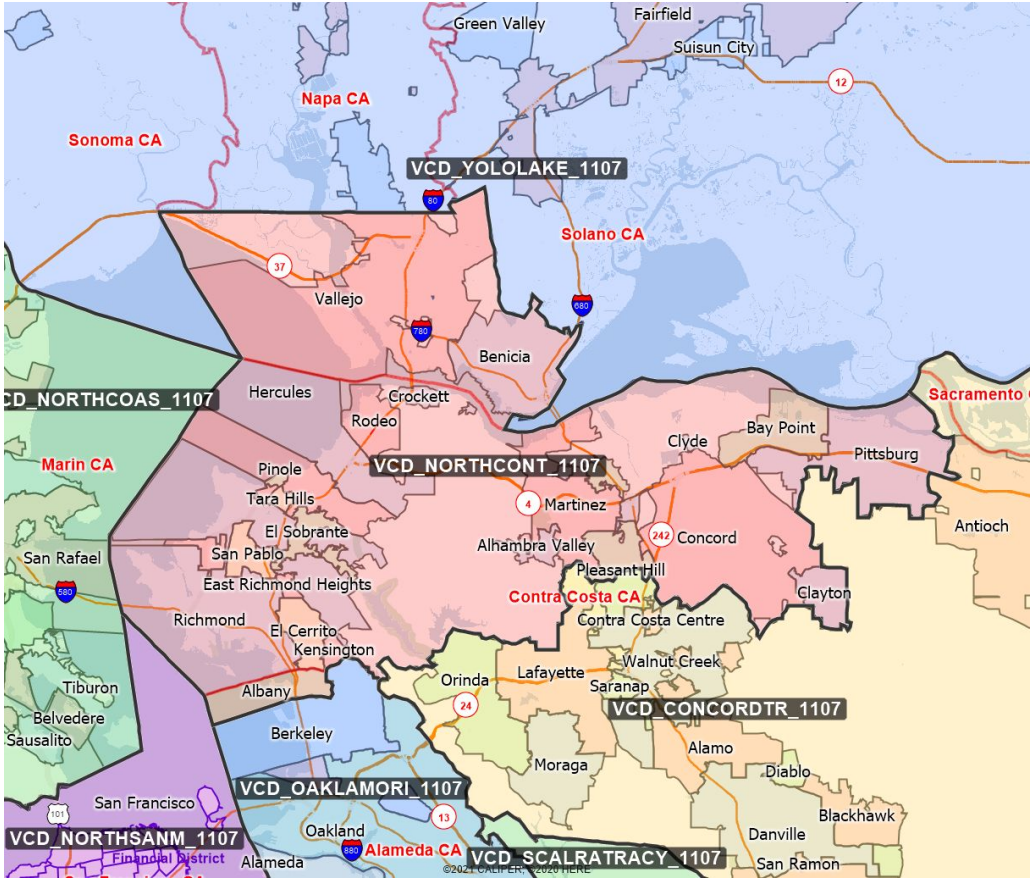

Name	Deviation	% Deviation	Total Population	%LatinoCVAP	%BlackCVAP	%AsianCVAP	%IndigenousCVAP	%WhiteCVAP
VCD_CONCORDTR_1107	-788	-0.10%	759,278	14.34%	6.58%	16.56%	0.73%	60.31%

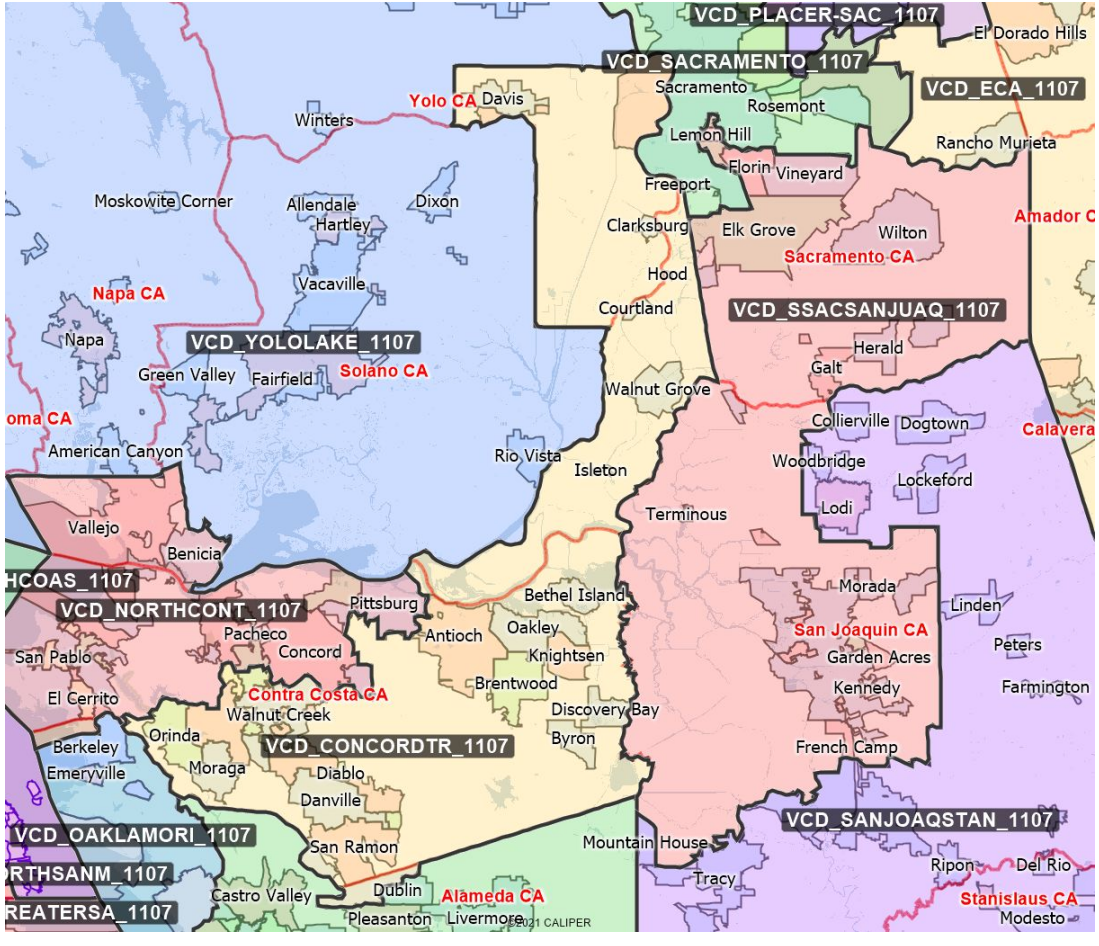

Name	Deviation	% Deviation	Total Population	%LatinoCVAP	%BlackCVAP	%AsianCVAP	%IndigenousCVAP	%WhiteCVAP
VCD_SCALRATRACY_1107	-1	0.00%	760,065	19.08%	7.33%	32.65%	0.54%	38.19%

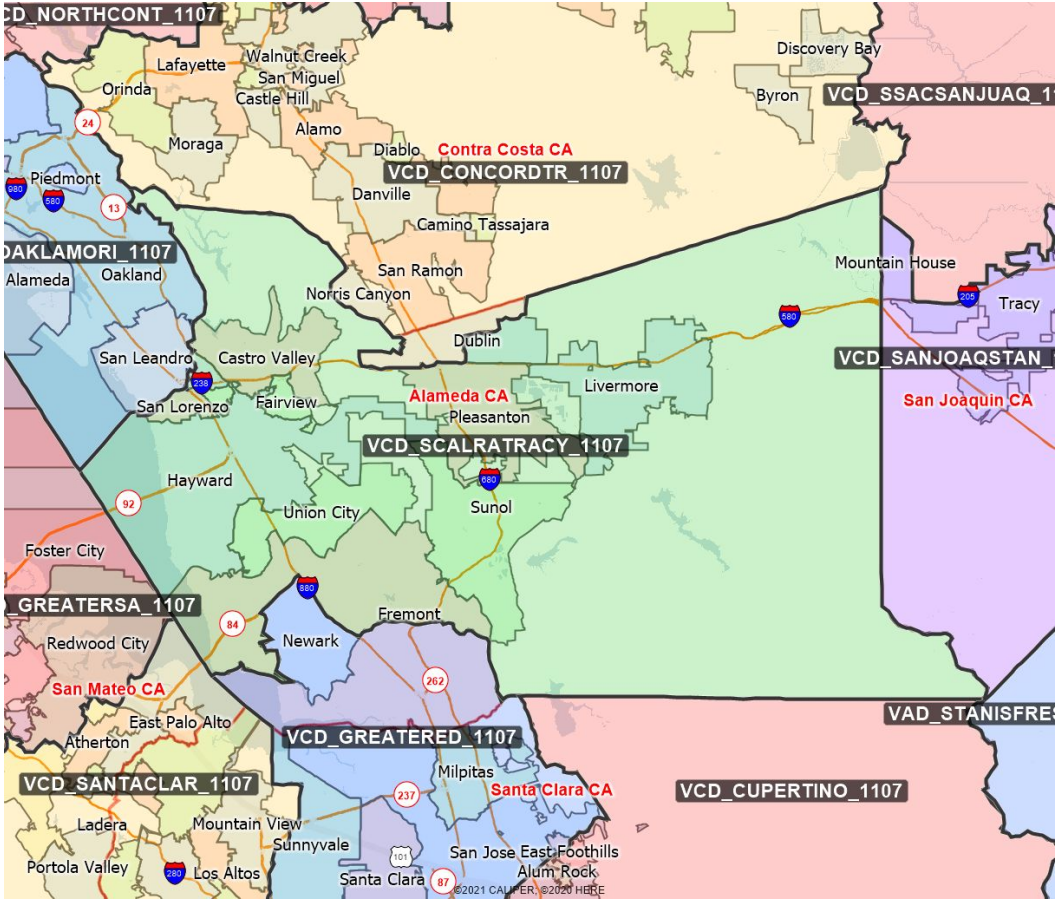

Name	Deviation	% Deviation	Total Population	%LatinoCVAP	%BlackCVAP	%AsianCVAP	%IndigenousCVAP	%WhiteCVAP
VCD_GREATERED_1107	-27	0.00%	760,039	17.66%	3.57%	44.73%	0.41%	32.28%

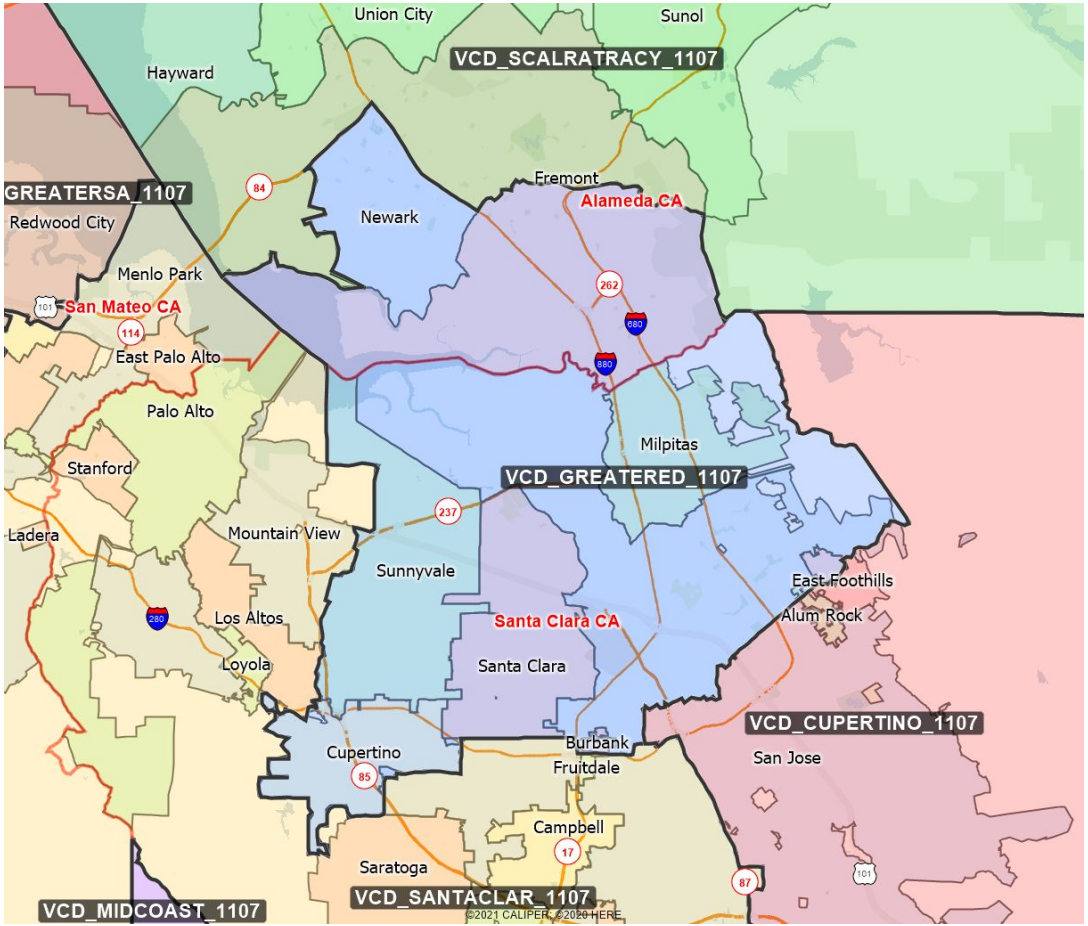

Name	Deviation	% Deviation	Total Population	%LatinoCVAP	%BlackCVAP	%AsianCVAP	%IndigenousCVAP	%WhiteCVAP
VCD_CUPERTINO_1107	-25	0.00%	760,041	35.82%	2.74%	29.78%	0.59%	29.82%

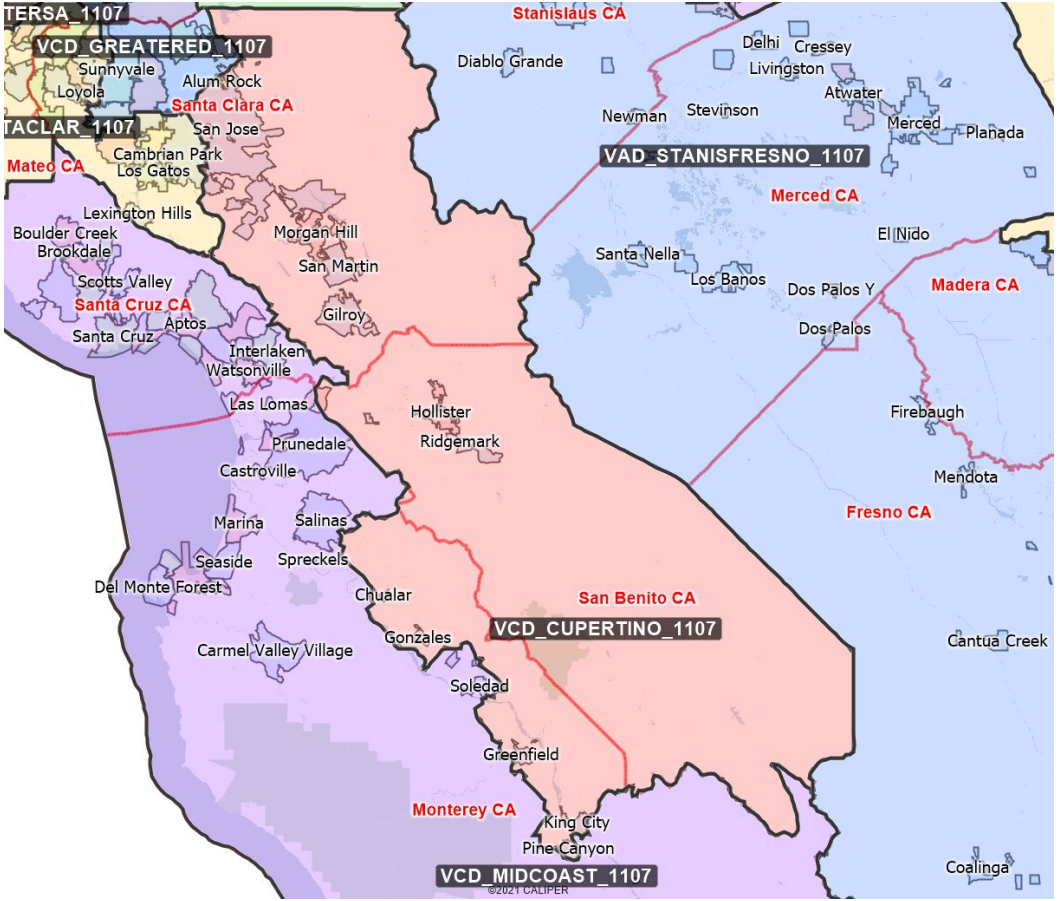

Name	Deviation	% Deviation	Total Population	%LatinoCVAP	%BlackCVAP	%AsianCVAP	%IndigenousCVAP	%WhiteCVAP
VCD_SANTACLAR_1107	15	0.00%	760,081	13.02%	3.43%	22.64%	0.48%	59.13%

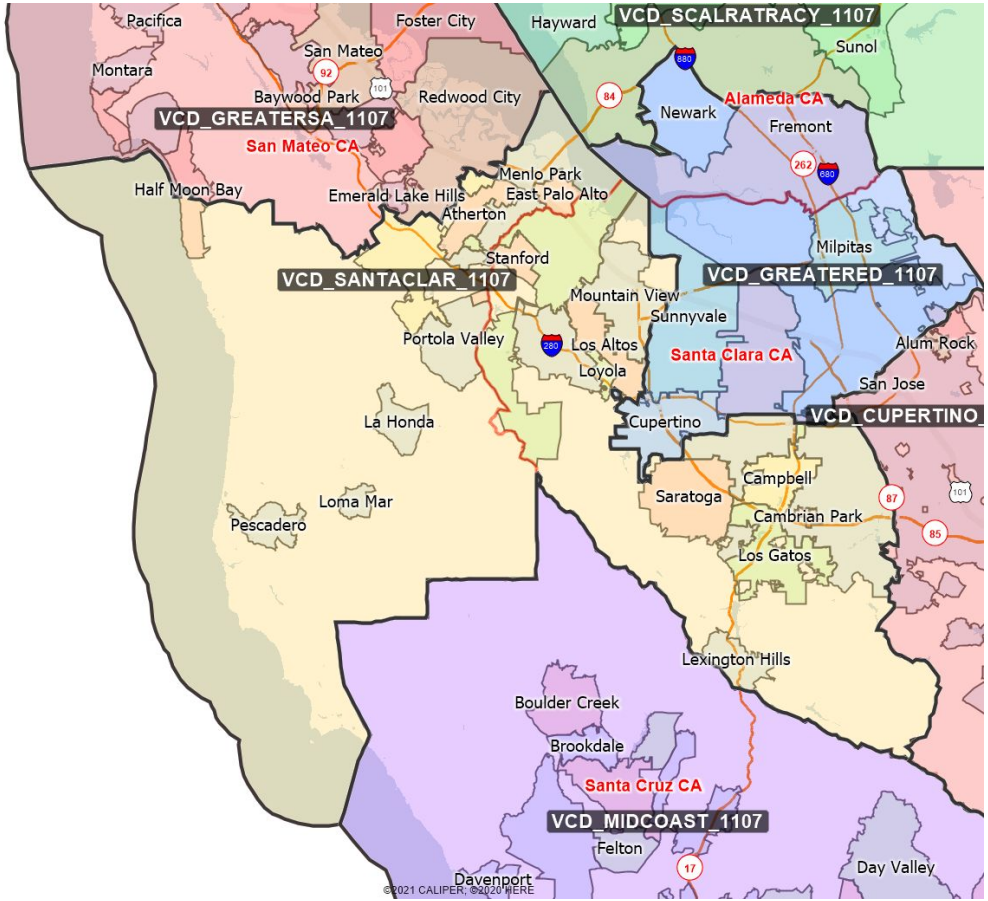

Name	Deviation	% Deviation	Total Population	%LatinoCVAP	%BlackCVAP	%AsianCVAP	%IndigenousCVAP	%WhiteCVAP
VCD_GREATERSA_1107	-1	0.00%	760,065	18.04%	3.16%	36.51%	0.32%	39.87%

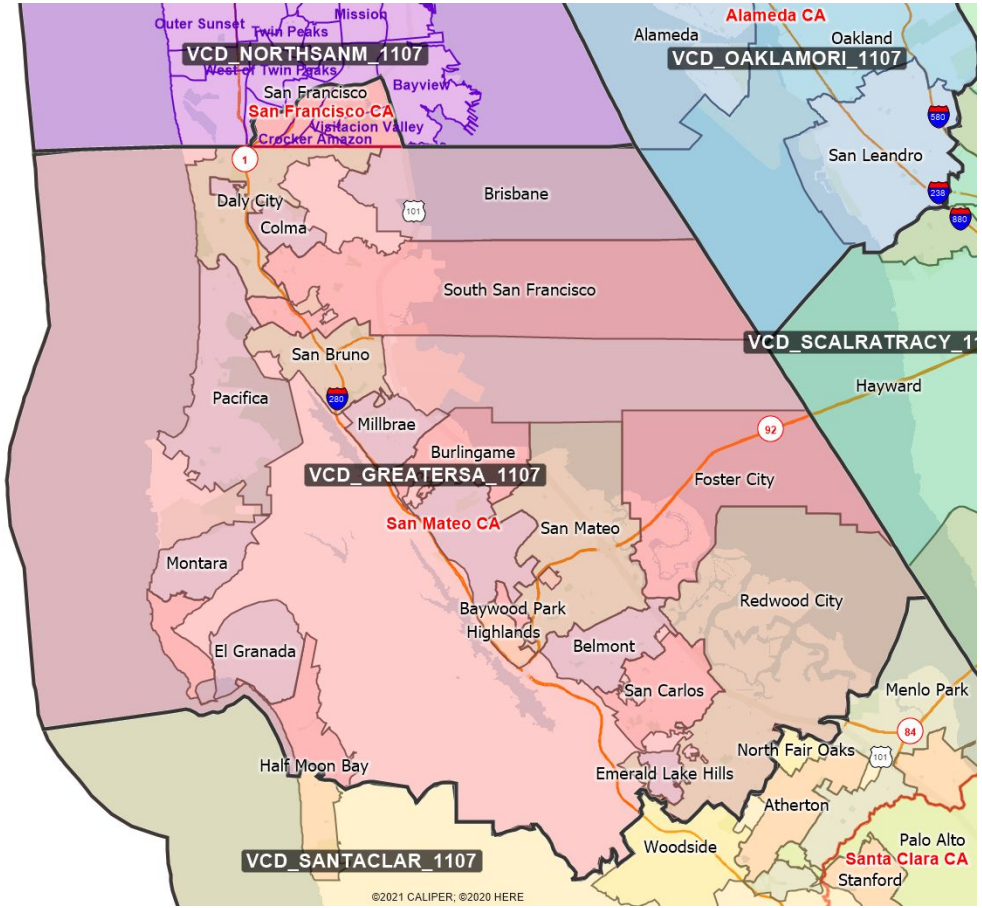

Name	Deviation	% Deviation	Total Population	%LatinoCVAP	%BlackCVAP	%AsianCVAP	%IndigenousCVAP	%WhiteCVAP
VCD_NORTHSANM_1107	-18	0.00%	760,048	10.76%	5.97%	31.59%	0.53%	50.06%

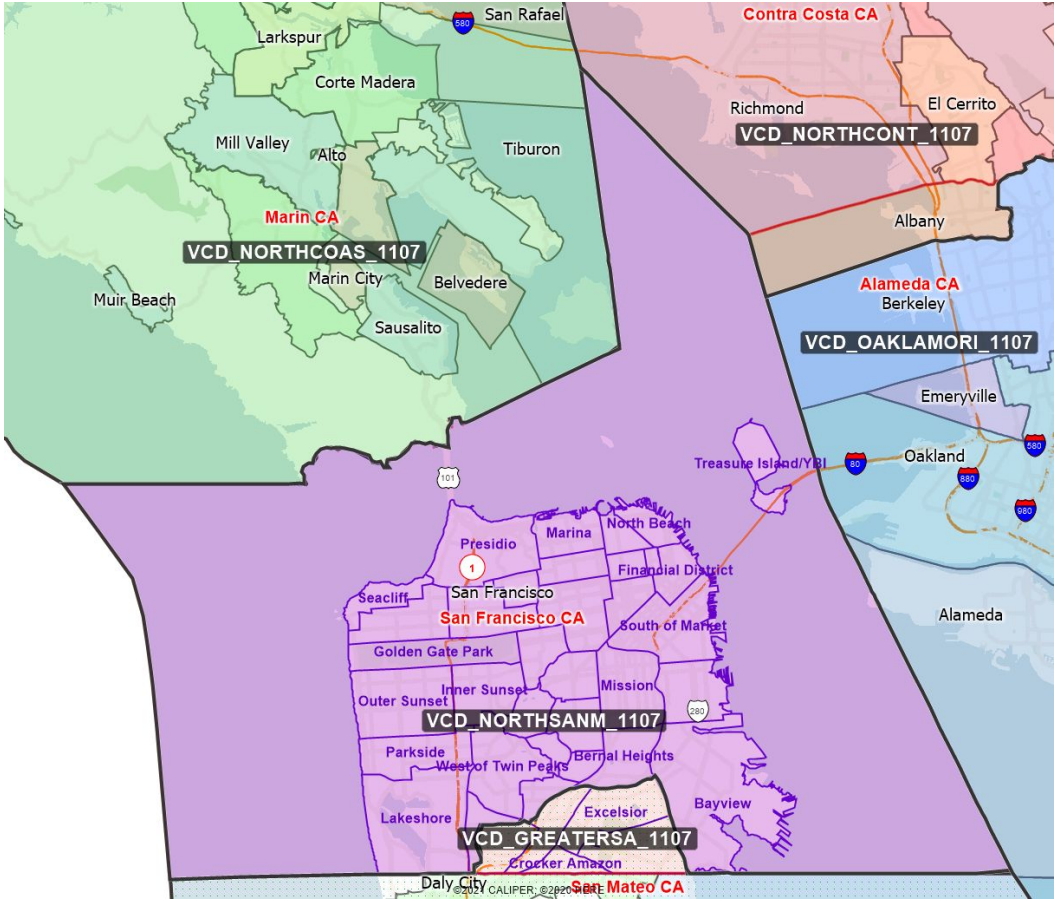

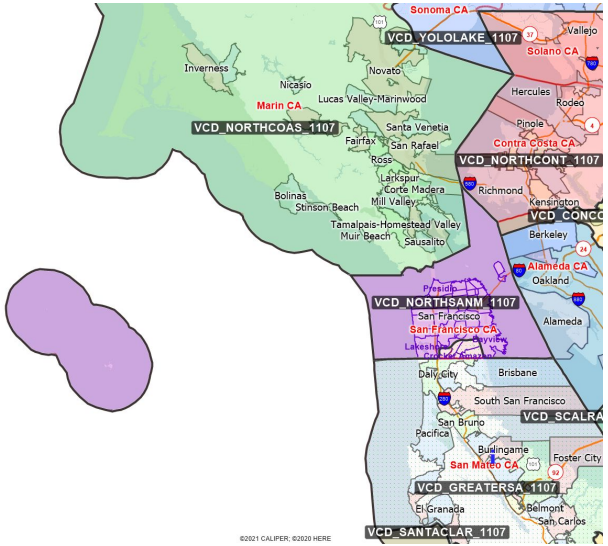

Name	Deviation	% Deviation	Total Population	%LatinoCVAP	%BlackCVAP	%AsianCVAP	%IndigenousCVAP	%WhiteCVAP
VCD_MIDCOAST_1107	19	0.00%	760,085	27.44%	2.32%	6.24%	1.07%	61.73%

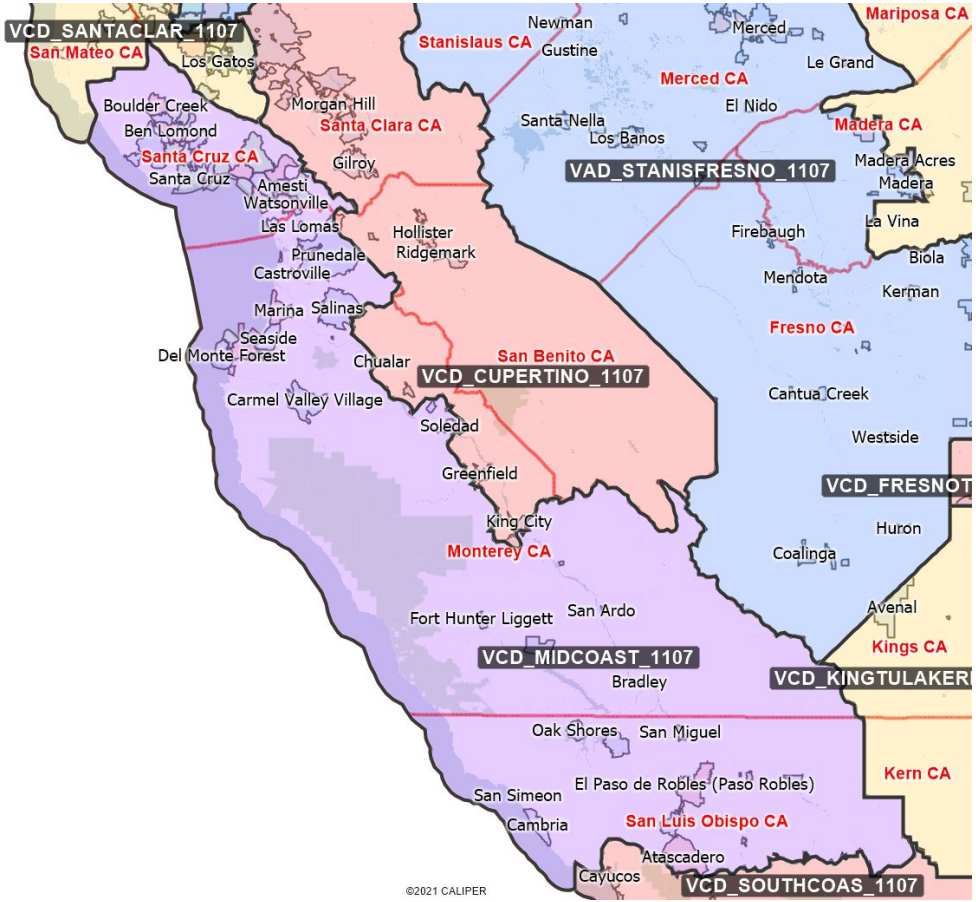

Name	Deviation	% Deviation	Total Population	%LatinoCVAP	%BlackCVAP	%AsianCVAP	%IndigenousCVAP	%WhiteCVAP
VCD_SOUTHCOAS_1107	0	0.00%	760,066	25.27%	2.18%	5.50%	1.06%	65.37%

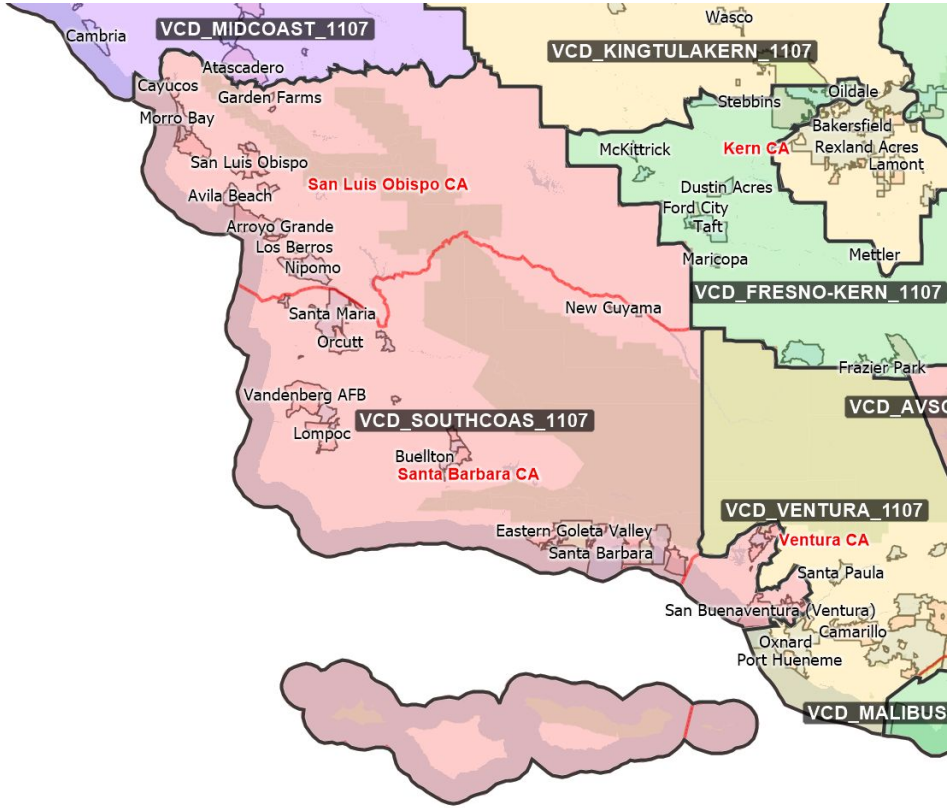

©2021 CALIPER

Name	Deviation	% Deviation	Total Population	%LatinoCVAP	%BlackCVAP	%AsianCVAP	%IndigenousCVAP	%WhiteCVAP
VCD_VENTURA_1107	5	0.00%	760,071	31.55%	2.44%	8.68%	0.66%	55.94%

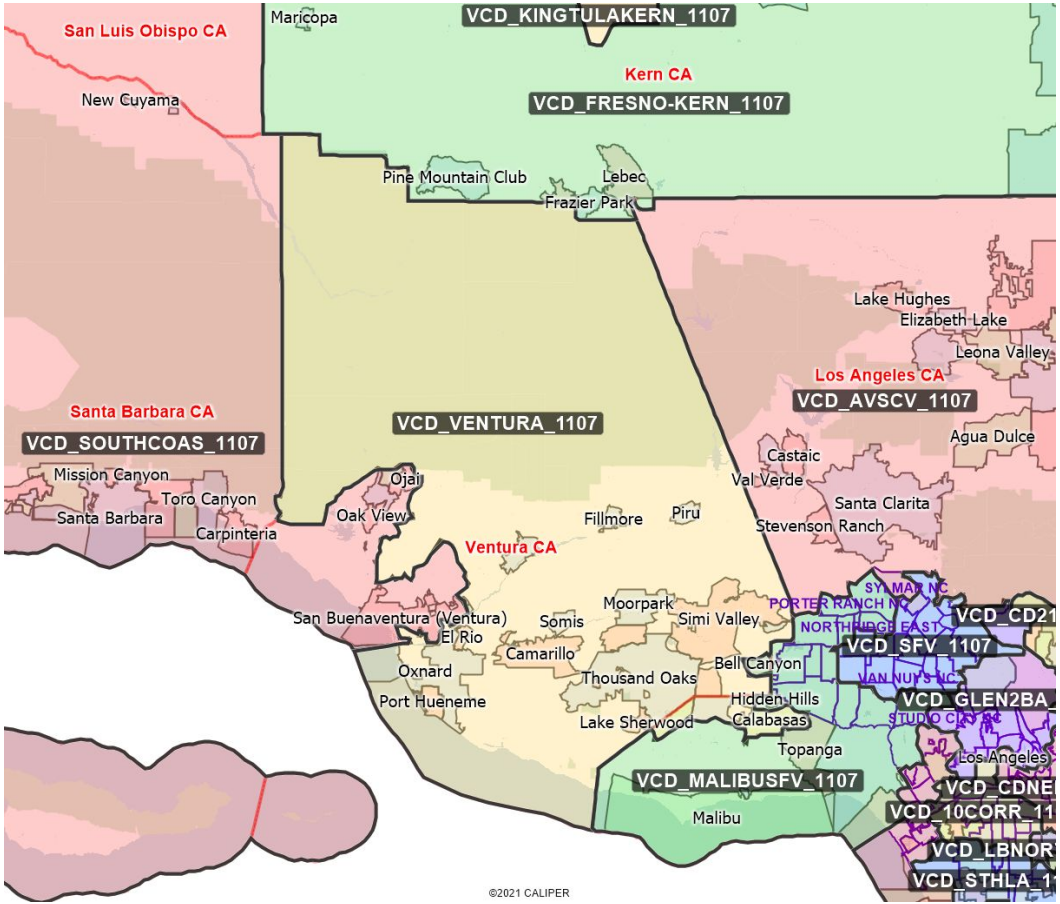

Inland Region

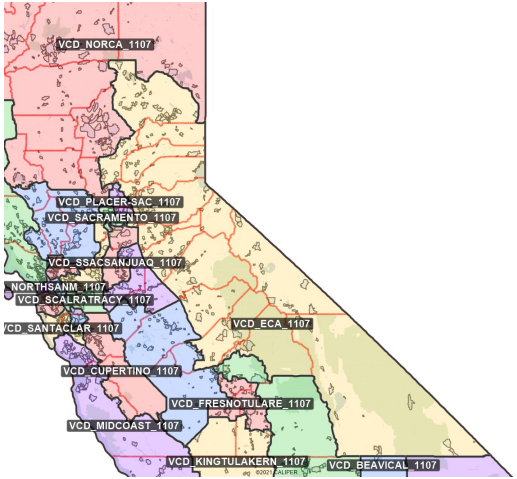

The Sierras

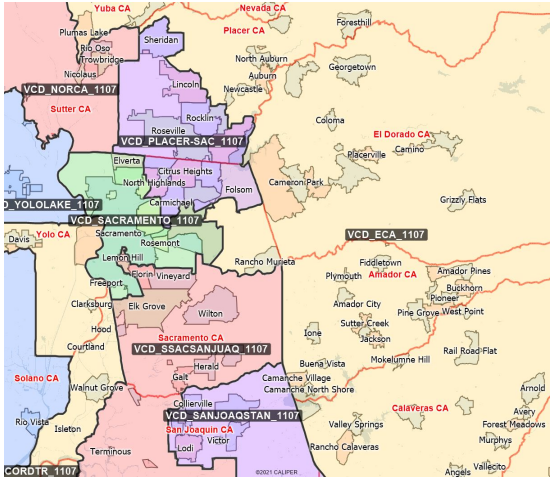

Sacramento

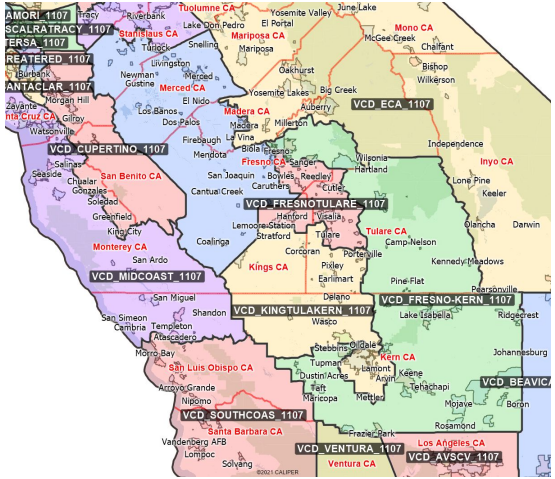

Central California

Inland Region

Northern California

Name	Deviation	% Deviation	Total Population	%LatinoCVAP	%BlackCVAP	%AsianCVAP	%IndigenousCVAP	%WhiteCVAP
VCD_NORCA_1107	5,194	0.68%	765,260	12.91%	1.76%	4.28%	3.59%	76.68%

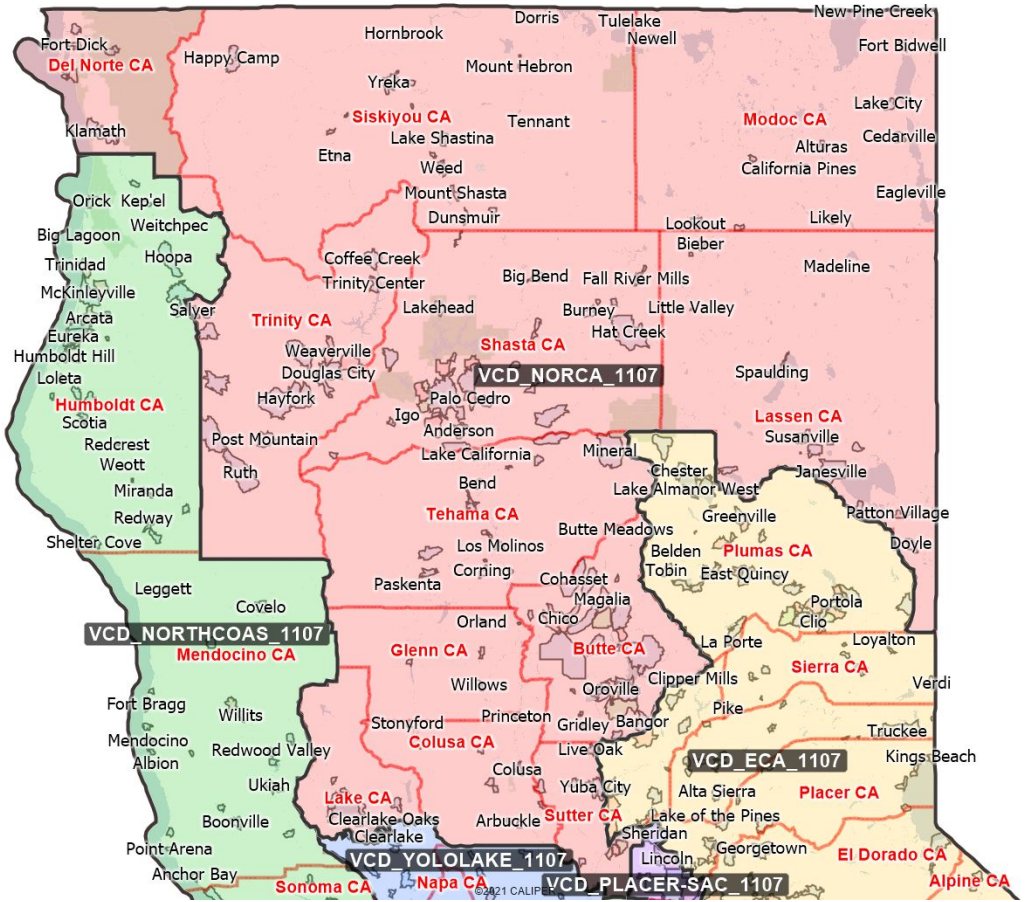

Inland Region

The Sierras

Name	Deviation	% Deviation	Total Population	%LatinoCVAP	%BlackCVAP	%AsianCVAP	%IndigenousCVAP	%WhiteCVAP
VCD_ECA_1107	5,602	0.74%	765,668	11.11%	1.23%	3.05%	2.56%	81.40%

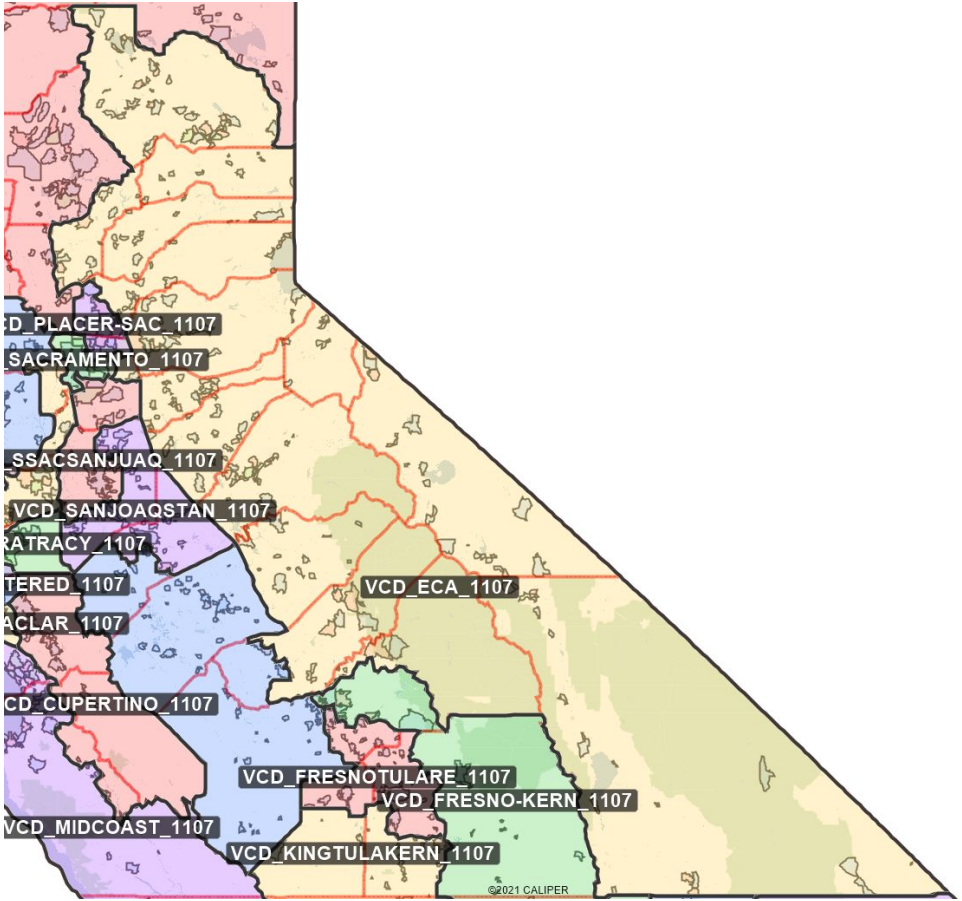

Inland Region

Sacramento

Name	Deviation	% Deviation	Total Population	%LatinoCVAP	%BlackCVAP	%AsianCVAP	%IndigenousCVAP	%WhiteCVAP
VCD_PLACER-SAC_1107	2,183	0.29%	762,249	12.41%	4.75%	8.29%	1.28%	72.24%

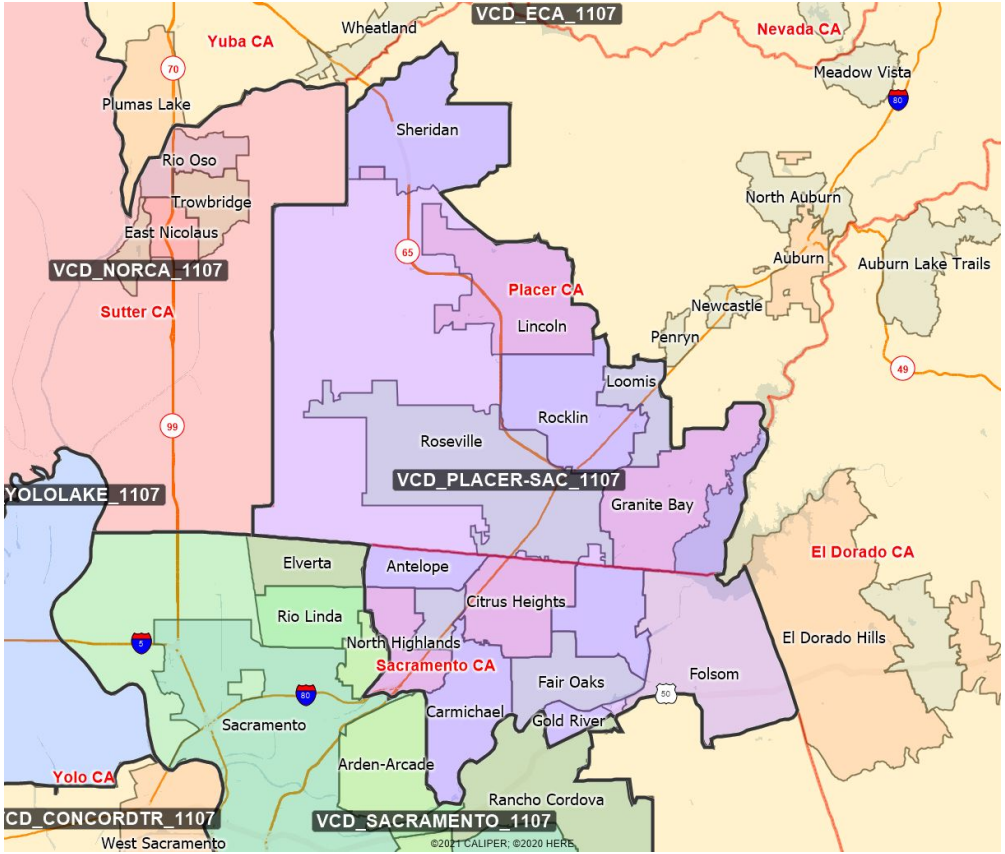

Name	Deviation	% Deviation	Total Population	%LatinoCVAP	%BlackCVAP	%AsianCVAP	%IndigenousCVAP	%WhiteCVAP
VCD_SACRAMENTO_1107	4,781	0.63%	764,847	20.43%	14.16%	16.12%	0.92%	45.94%

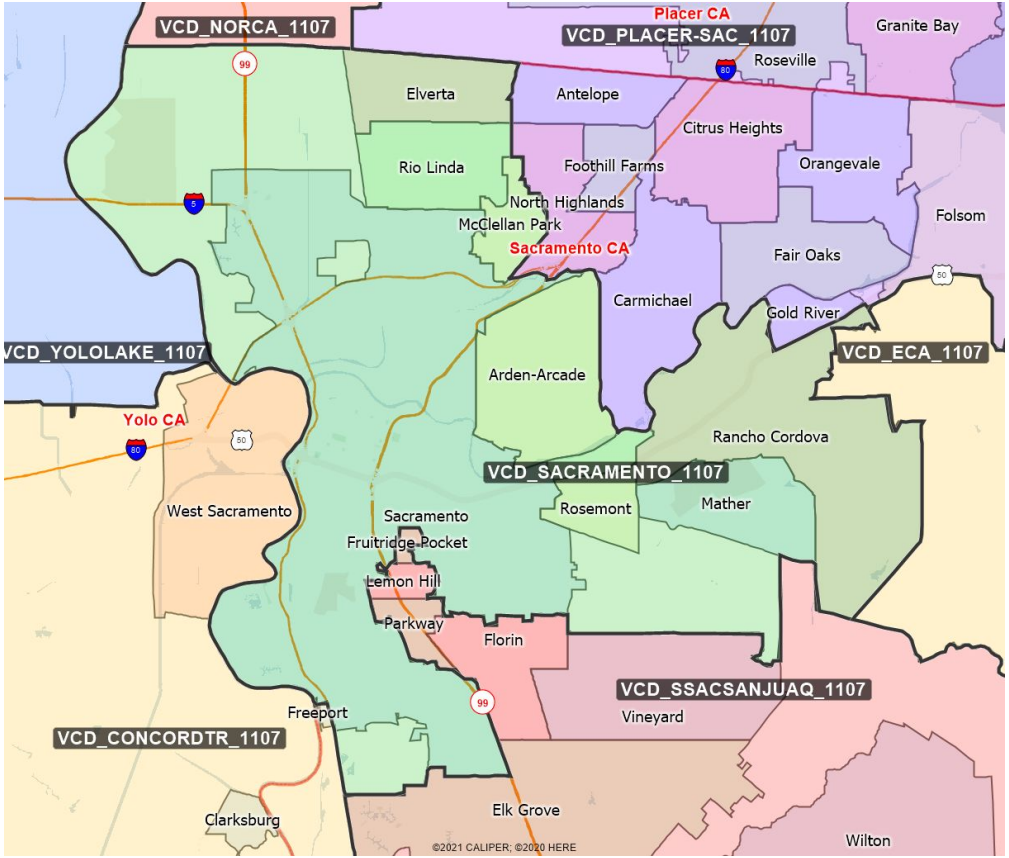

Name	Deviation	% Deviation	Total Population	%LatinoCVAP	%BlackCVAP	%AsianCVAP	%IndigenousCVAP	%WhiteCVAP
VCD_SSACSANJOAQ_1107	-1,266	-0.17%	758,800	27.40%	12.50%	21.86%	0.85%	35.10%

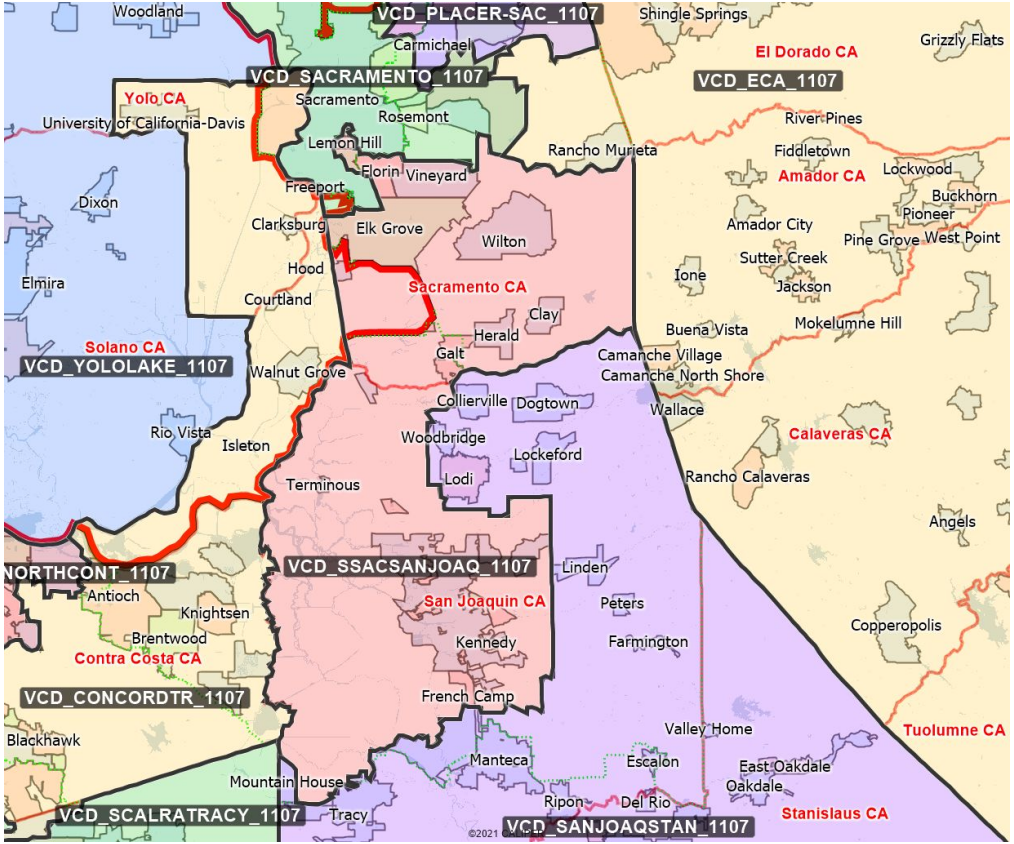

Name	Deviation	% Deviation	Total Population	%LatinoCVAP	%BlackCVAP	%AsianCVAP	%IndigenousCVAP	%WhiteCVAP
VCD_SANJOAQSTAN_1107	-2,296	-0.30%	757,770	28.07%	3.79%	9.13%	1.34%	56.03%

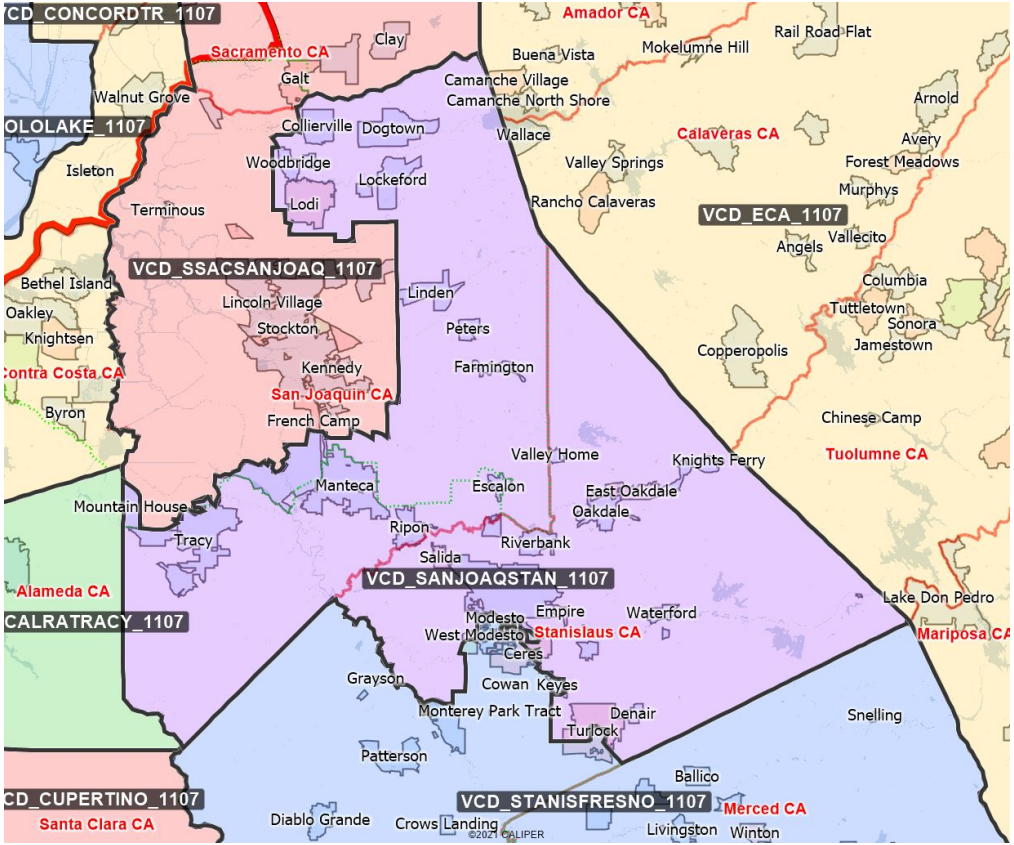

Inland Region

Central California

Name	Deviation	% Deviation	Total Population	%LatinoCVAP	%BlackCVAP	%AsianCVAP	%IndigenousCVAP	%WhiteCVAP
VCD_STANISFRESNO_1107	-35	0.00%	760,031	51.65%	5.39%	6.80%	1.02%	34.07%

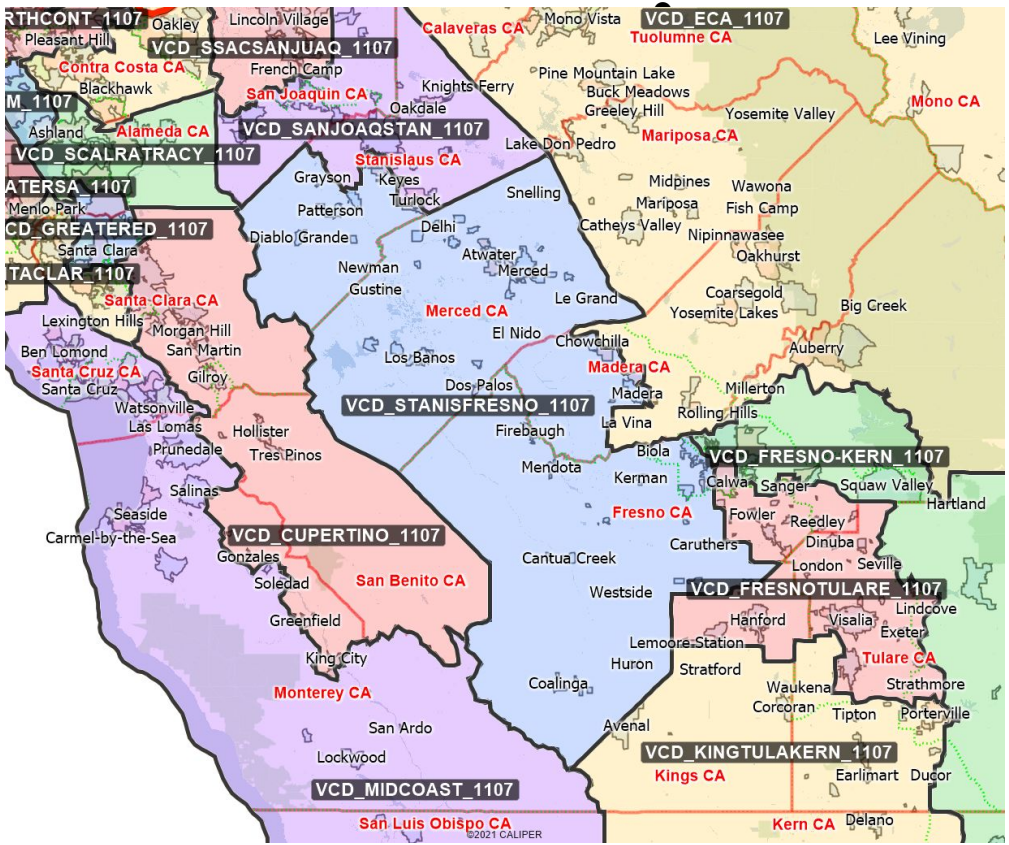

Name	Deviation	% Deviation	Total Population	%LatinoCVAP	%BlackCVAP	%AsianCVAP	%IndigenousCVAP	%WhiteCVAP
VCD_FRESNO-KERN_1107	-33	0.00%	760,033	26.02%	4.87%	8.73%	1.50%	58.32%

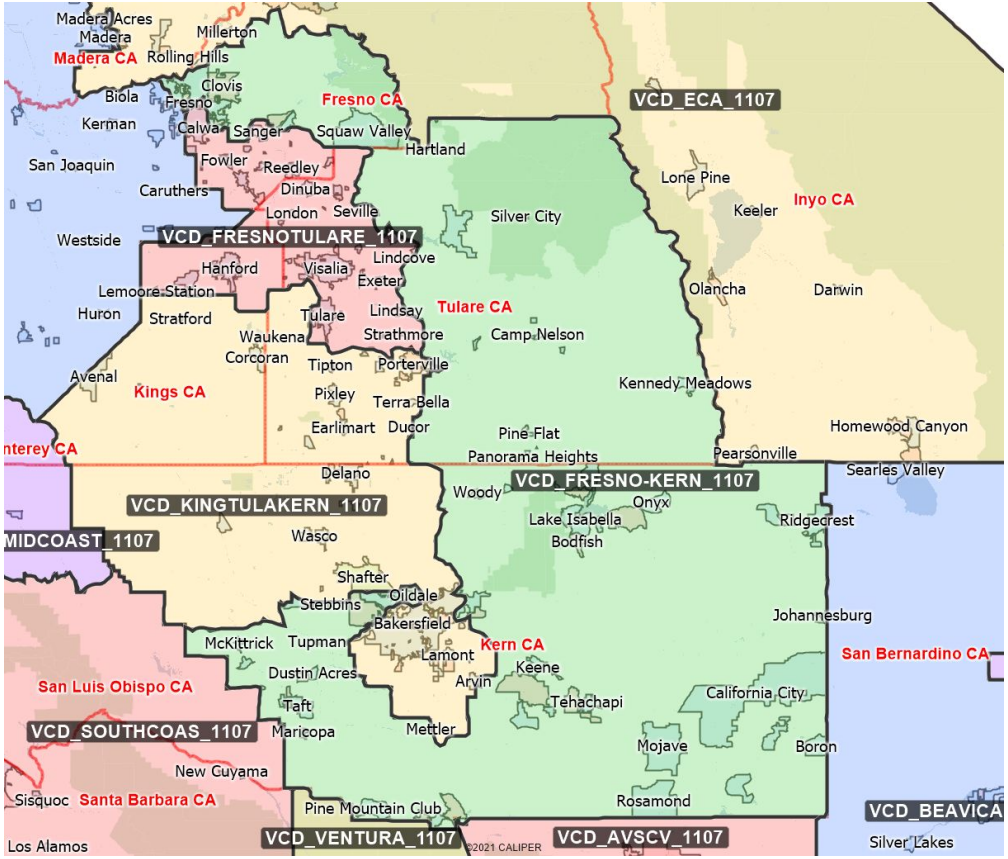

Name	Deviation	% Deviation	Total Population	%LatinoCVAP	%BlackCVAP	%AsianCVAP	%IndigenousCVAP	%WhiteCVAP
VCD_FRESNOTULARE_1107	-243	-0.03%	759,823	52.95%	4.19%	5.73%	1.17%	35.12%

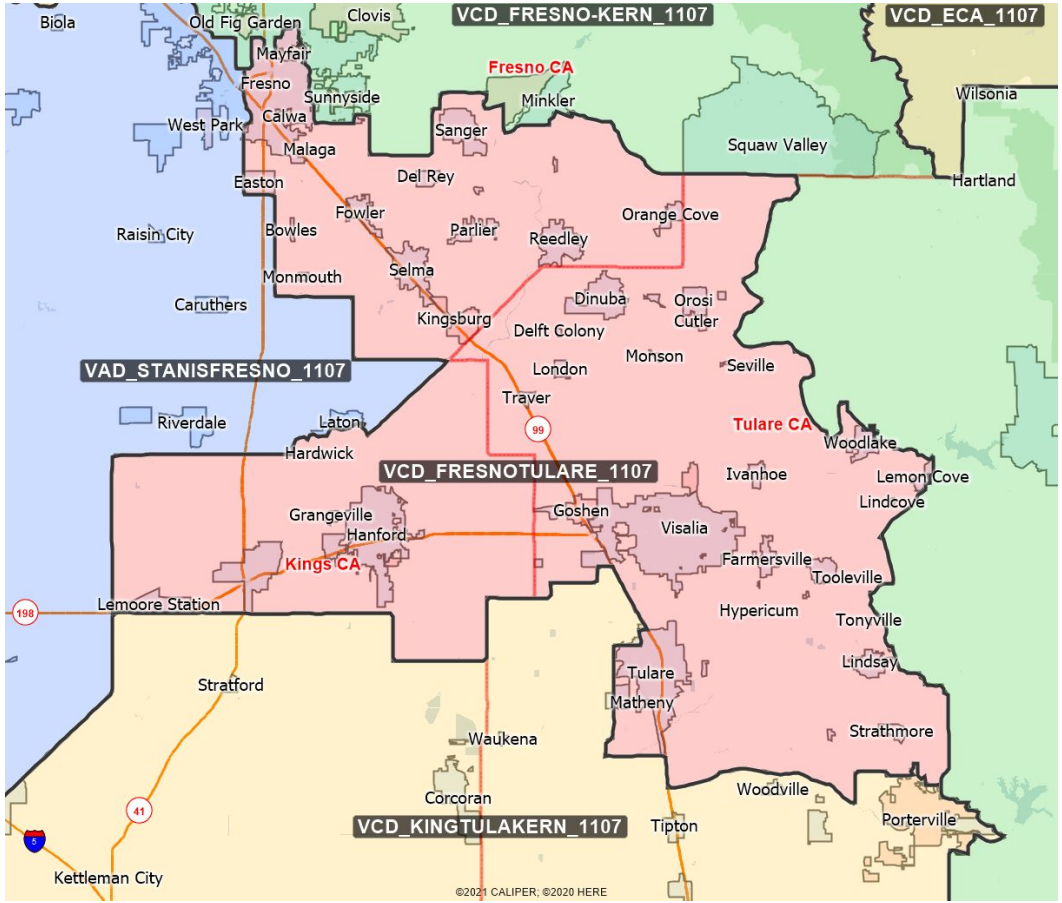

Name	Deviation	% Deviation	Total Population	%LatinoCVAP	%BlackCVAP	%AsianCVAP	%IndigenousCVAP	%WhiteCVAP
VCD_KINGTULAKERN_1107	7	0.00%	760,073	53.76%	6.28%	5.31%	1.05%	32.90%

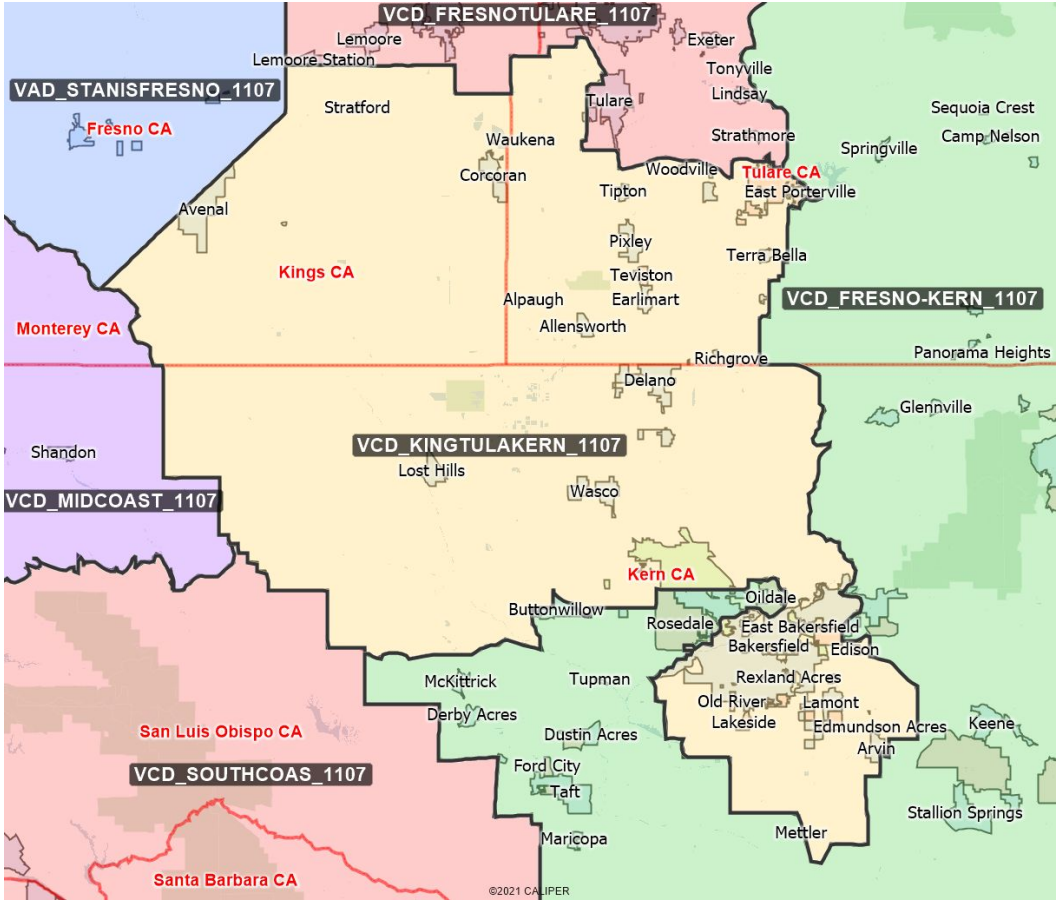

Los Angeles Region

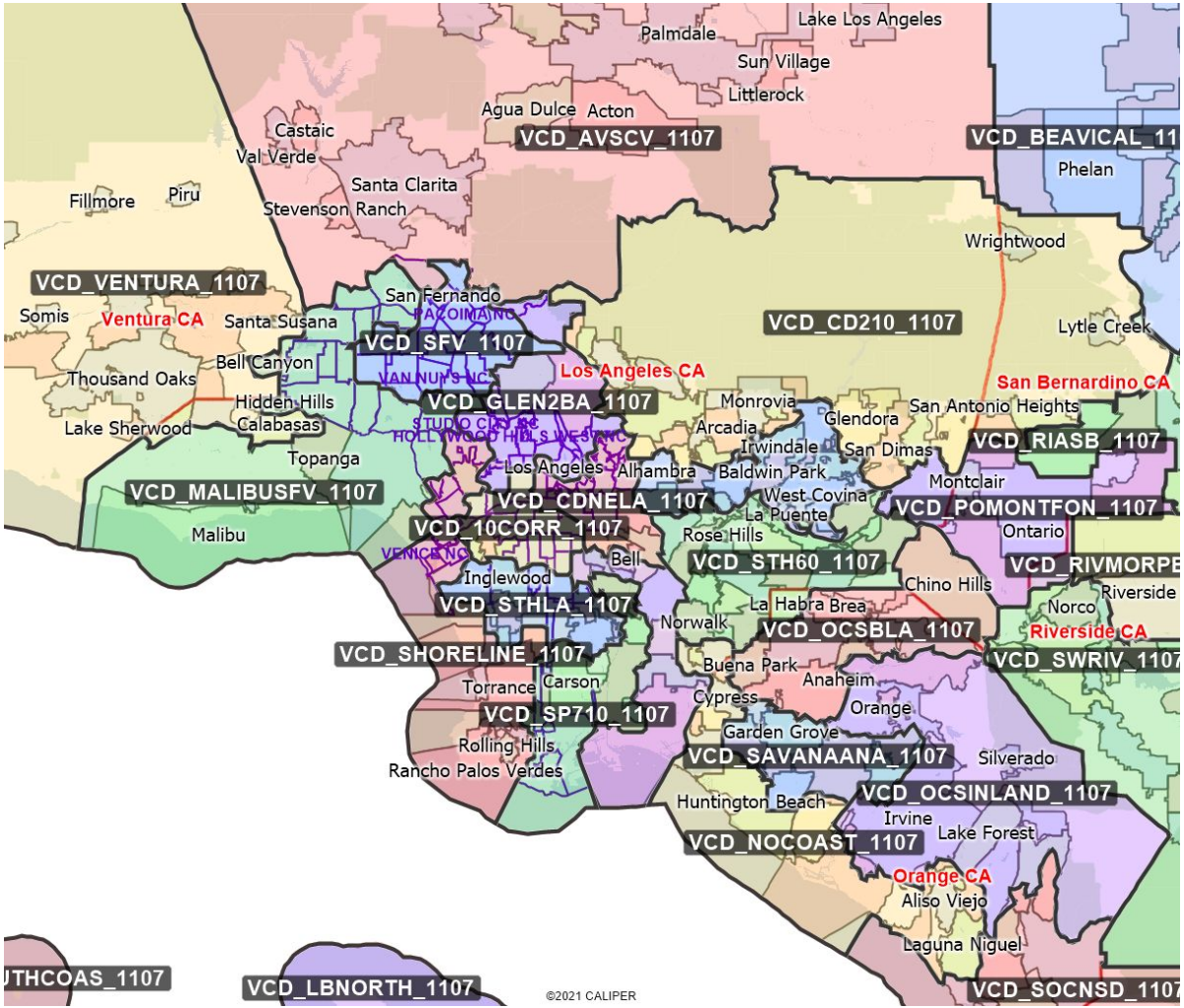
Palmdale
Lake Los Angeles
Sun Village
Littlerock
Agua Dulce
Acton
VCD_AVSCV_1107
VCD_BEAVICAL_11
Phelan
Castaic
Val Verde
Santa Clarita
Stevenson Ranch
Fillmore
Piru
Wrightwood
VCD_VENTURA_1107
Somis
Ventura CA
Santa Susana
San Fernando
PACOIMA NC
VCD_SFV_1107
VCD_CD210_1107
Lytle Creek
Bell Canyon
Thousand Oaks
VAN NUYS NC
Los Angeles CA
San Bernardino CA
Hidden Hills
VCD_GLEN2BA_1107
Monrovia
San Antonio Heights
Lake Sherwood
Calabasas
STUDIO CITY NC
HOLLYWOOD HILLS WEST NC
Arcadia
Glendora
VCD_RIASB_1107
Irwindale
San Dimas
Topanga
Los Angeles
Alhambra
Baldwin Park
Montclair
VCD_MALIBUSFV_1107
VCD_CDNELA_1107
West Covina
VCD_POMONTFON_1107
La Puente
Malibu
VCD_10CORR_1107
Rose Hills
Ontario
VENICE NC
Bell
VCD_STH60_1107
VCD_RIVMORPE
Inglewood
Chino Hills
Riverside
VCD_STHLA_1107
La Habra Brea
Norco
Norwalk
VCD_OCSBLA_1107
Riverside CA
VCD_SHORELINE_1107
Buena Park
VCD_SWRIV_1107
Torrance
Carson
Anaheim
Cypress
Orange
VCD_SP710_1107
Garden Grove
Rolling Hills
VCD_SAVANAANA_1107
Silverado
Rancho Palos Verdes
Huntington Beach
VCD_OCSINLAND_1107
Irvine
Lake Forest
VCD_NOCOAST_1107
Orange CA
Aliso Viejo
Laguna Niguel
THCOAS_1107
VCD_LBNORTH_1107
©2021 CALIPER
VCD_SOCNSD_1107

Name	Deviation	% Deviation	Total Population	%LatinoCVAP	%BlackCVAP	%AsianCVAP	%IndigenousCVAP	%WhiteCVAP
VCD_AVSCV_1107	-2,690	-0.35%	757,376	37.18%	10.85%	7.58%	0.91%	42.71%

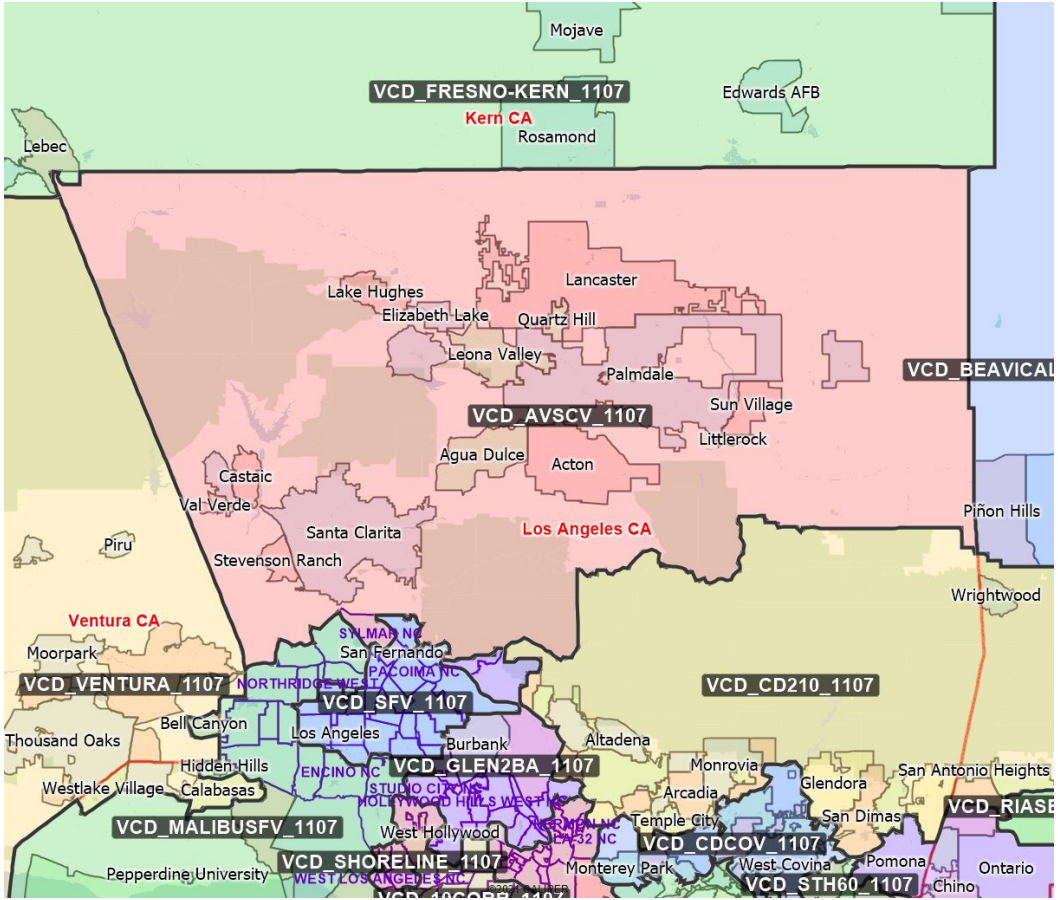

Name	Deviation	% Deviation	Total Population	%LatinoCVAP	%BlackCVAP	%AsianCVAP	%IndigenousCVAP	%WhiteCVAP
VCD_SFV_1107	4,337	0.57%	764,403	53.40%	5.62%	10.47%	0.35%	29.35%

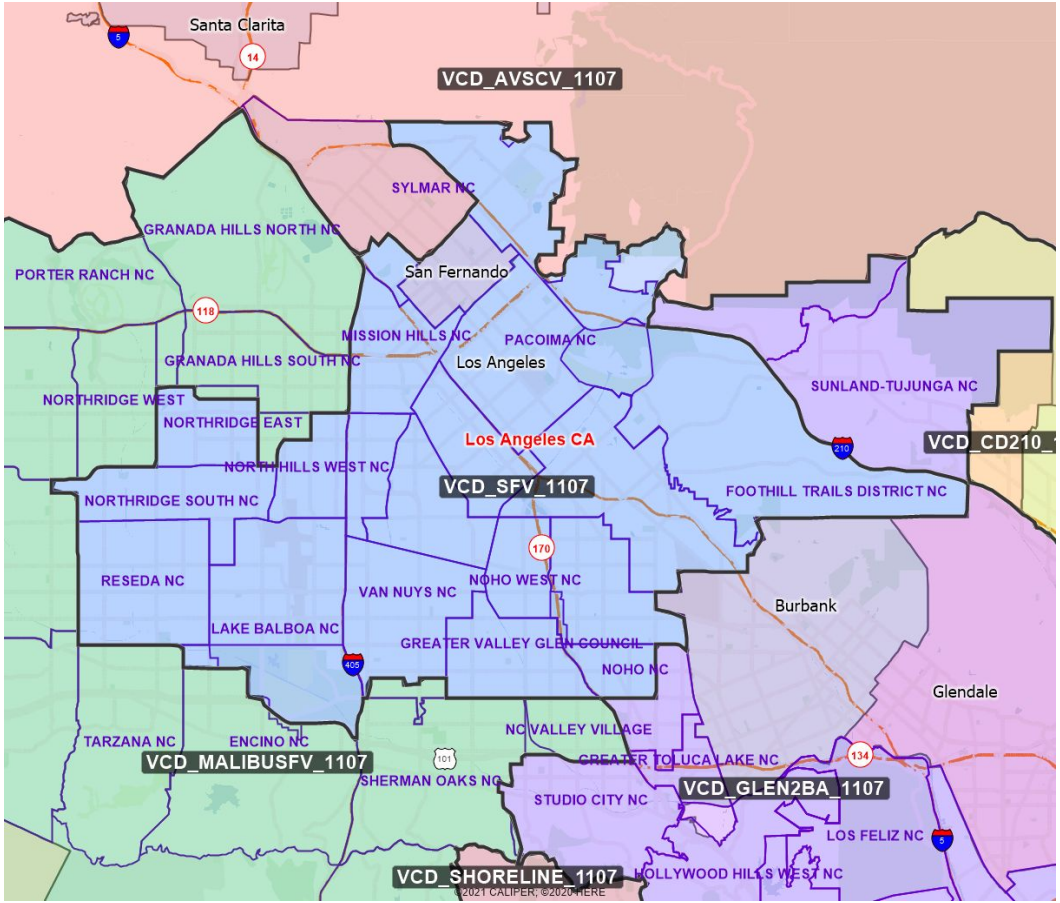

Name	Deviation	% Deviation	Total Population	%LatinoCVAP	%BlackCVAP	%AsianCVAP	%IndigenousCVAP	%WhiteCVAP
VCD_MALIBUSFV_1107	3,224	0.42%	763,290	17.58%	4.96%	12.54%	0.40%	63.82%

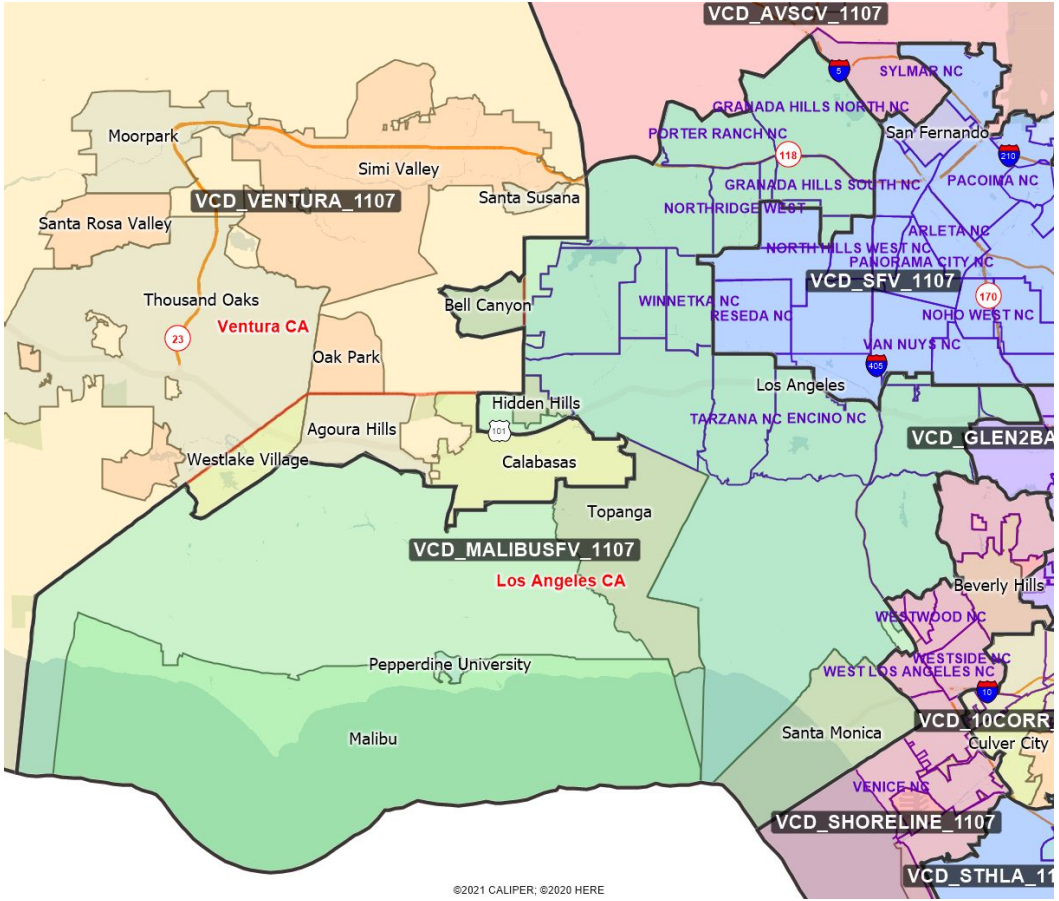

Name	Deviation	% Deviation	Total Population	%LatinoCVAP	%BlackCVAP	%AsianCVAP	%IndigenousCVAP	%WhiteCVAP
VCD_SHORELINE_1107	-4,511	-0.59%	755,555	14.81%	4.86%	19.75%	0.41%	58.95%

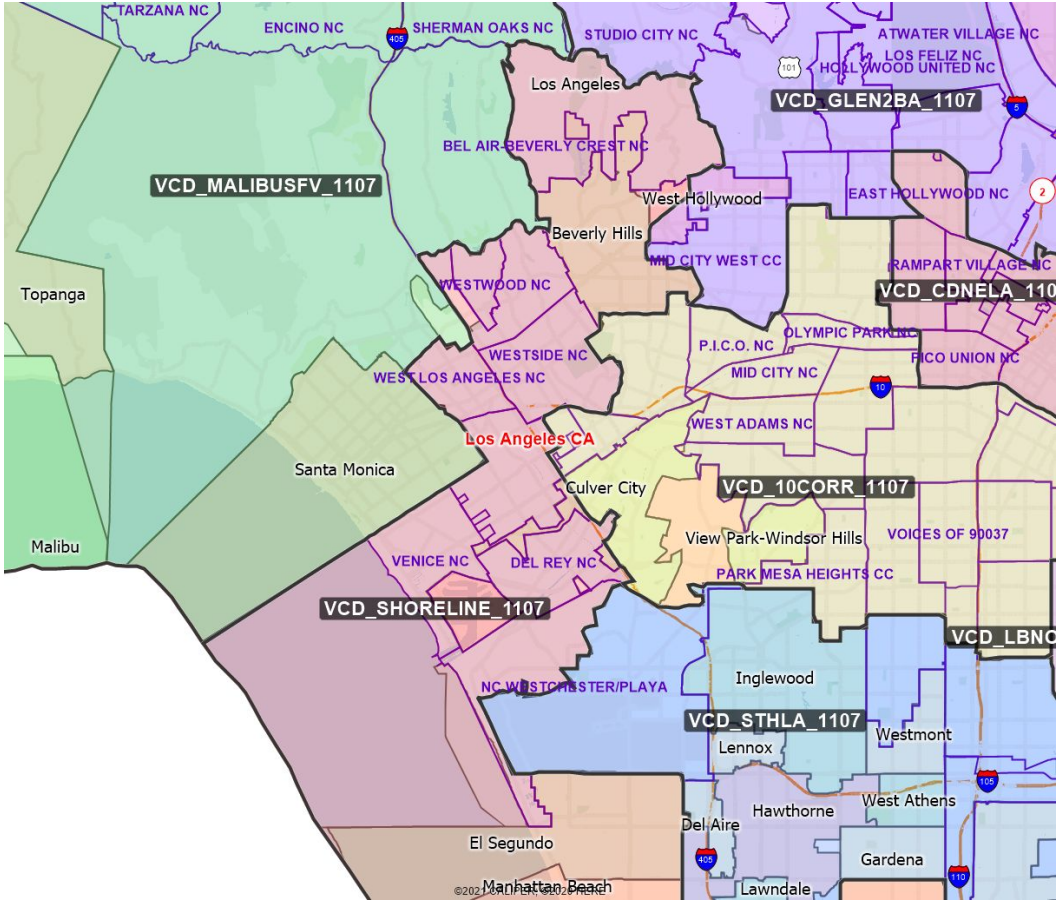

Name	Deviation	% Deviation	Total Population	%LatinoCVAP	%BlackCVAP	%AsianCVAP	%IndigenousCVAP	%WhiteCVAP
VCD_GLEN2BA_1107	6,079	0.80%	766,145	20.21%	4.76%	12.60%	0.53%	60.99%

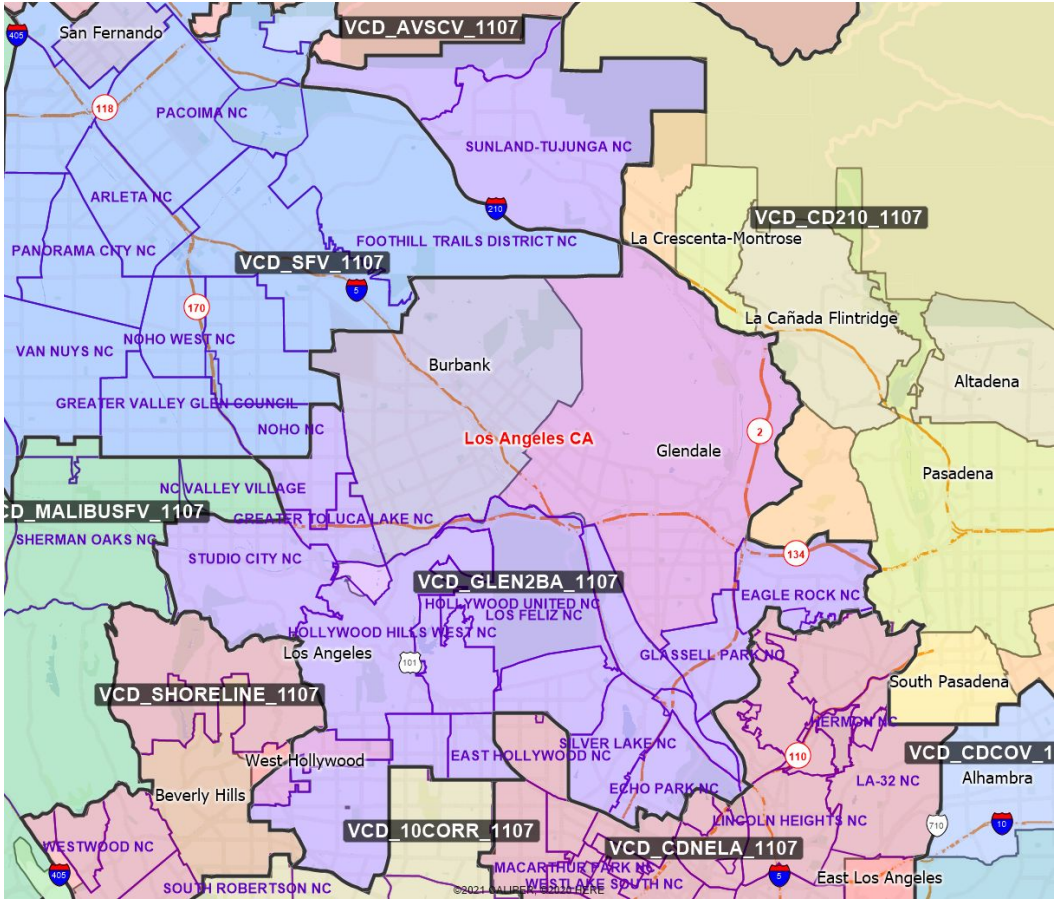

Name	Deviation	% Deviation	Total Population	%LatinoCVAP	%BlackCVAP	%AsianCVAP	%IndigenousCVAP	%WhiteCVAP
VCD_STHLA_1107	-6,257	-0.82%	753,809	46.81%	39.03%	3.97%	0.26%	8.33%

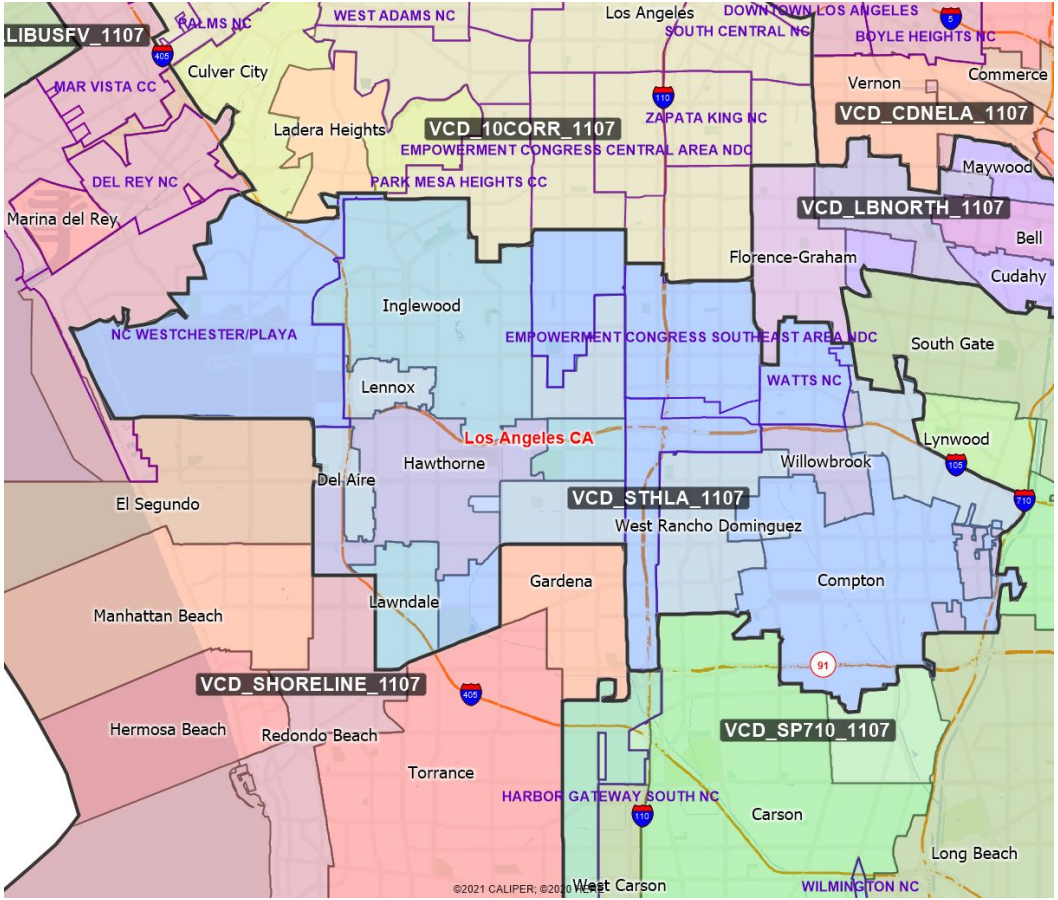

Name	Deviation	% Deviation	Total Population	%LatinoCVAP	%BlackCVAP	%AsianCVAP	%IndigenousCVAP	%WhiteCVAP
VCD_10CORR_1107	6,779	0.89%	766,845	37.75%	31.63%	9.37%	0.24%	19.87%

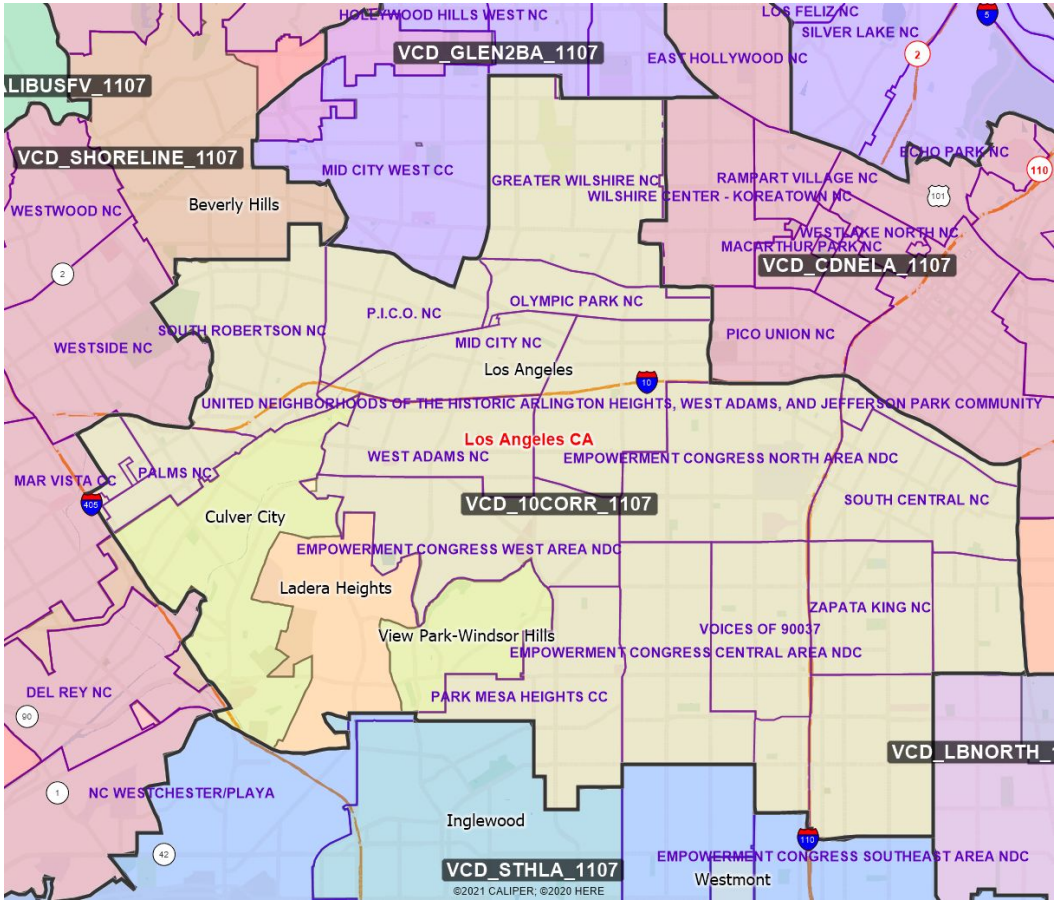

Name	Deviation	% Deviation	Total Population	%LatinoCVAP	%BlackCVAP	%AsianCVAP	%IndigenousCVAP	%WhiteCVAP
VCD_SP710_1107	-3,838	-0.51%	756,228	49.84%	15.11%	14.84%	0.50%	17.73%

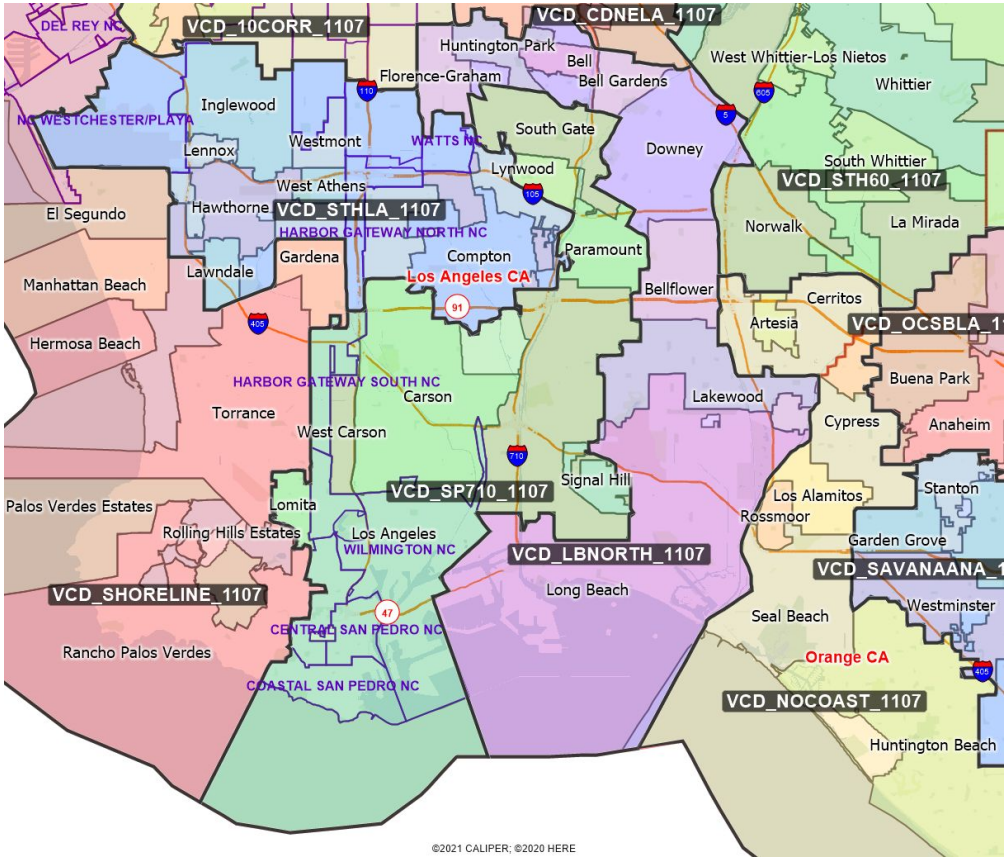

Name	Deviation	% Deviation	Total Population	%LatinoCVAP	%BlackCVAP	%AsianCVAP	%IndigenousCVAP	%WhiteCVAP
VCD_LBNORTH_1107	13,079	1.72%	773,145	51.19%	8.12%	8.83%	0.46%	30.46%

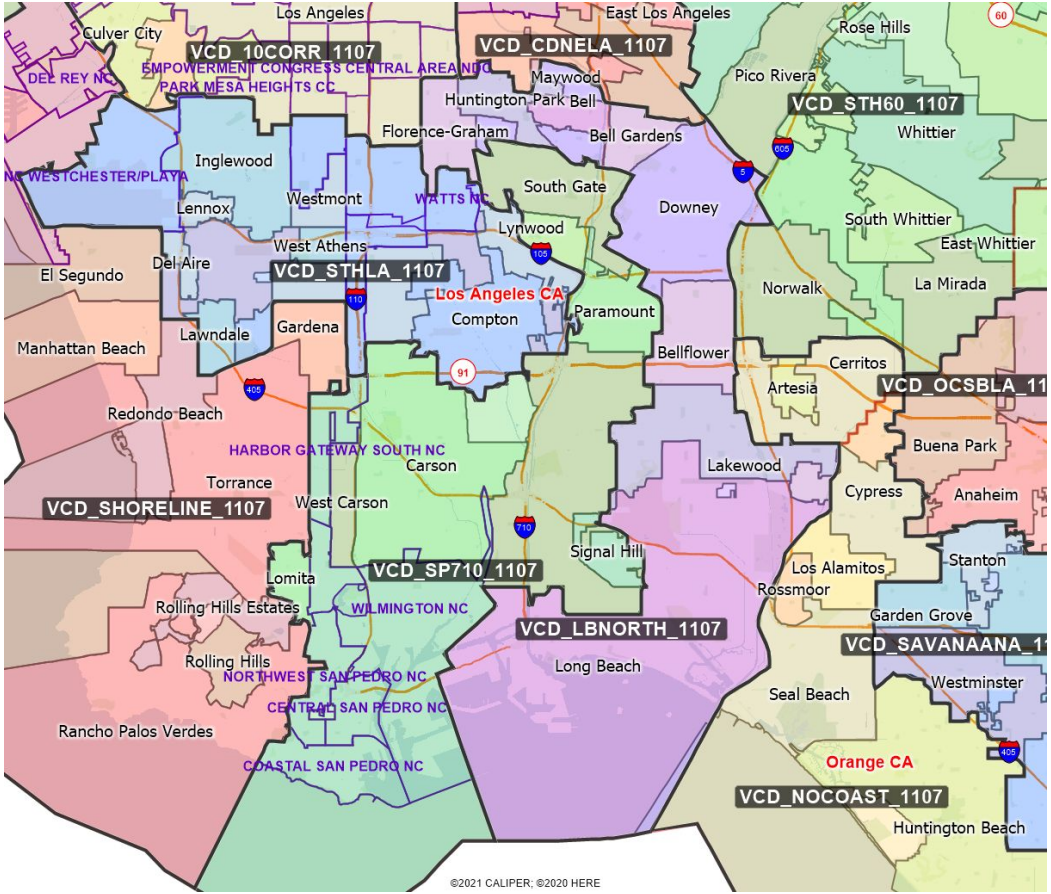

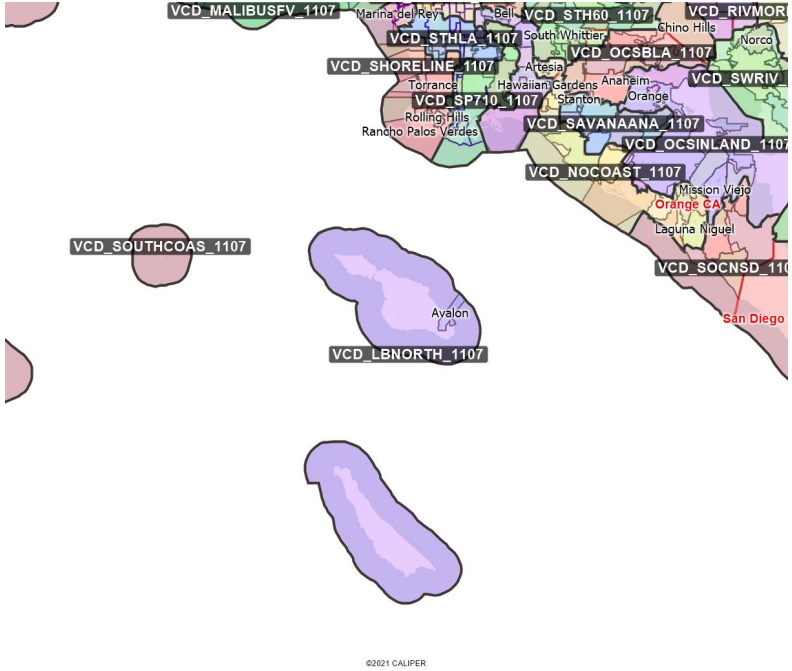

Name	Deviation	% Deviation	Total Population	%LatinoCVAP	%BlackCVAP	%AsianCVAP	%IndigenousCVAP	%WhiteCVAP
VCD_STH60_1107	-2,888	-0.38%	757,178	55.73%	2.42%	21.01%	0.39%	19.78%

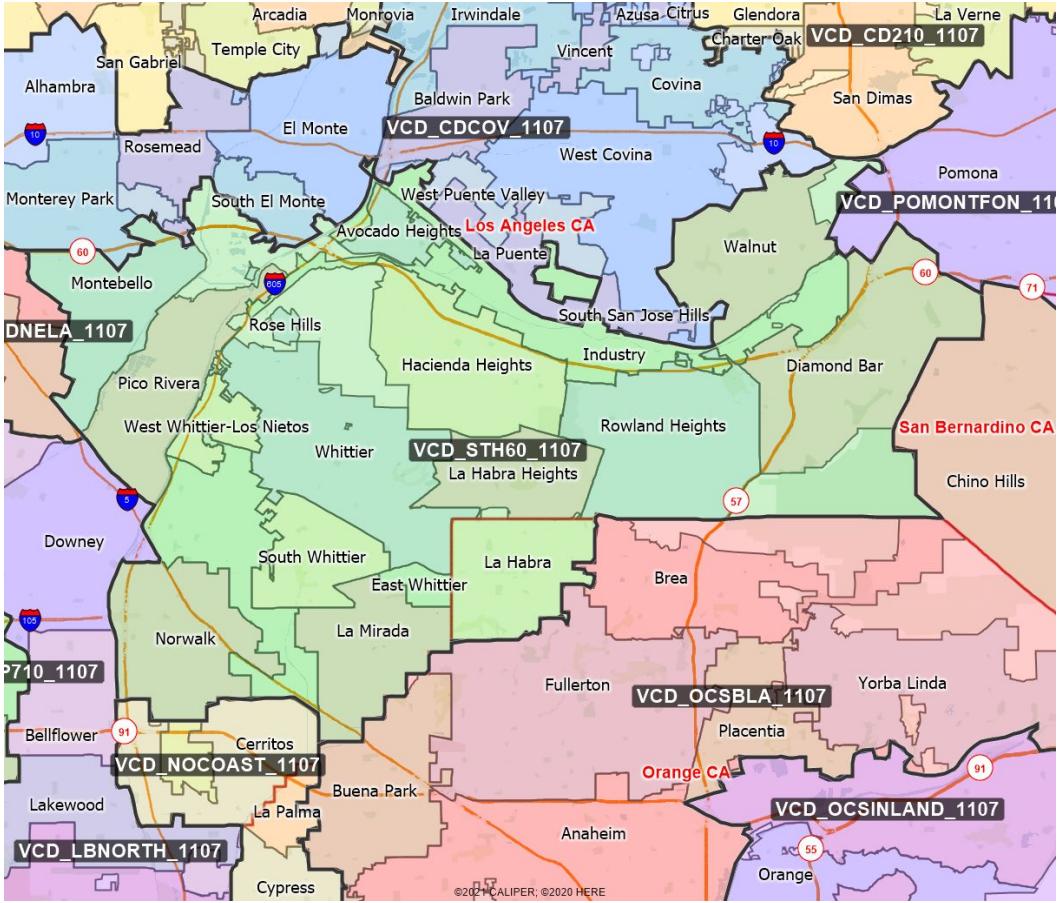

Name	Deviation	% Deviation	Total Population	%LatinoCVAP	%BlackCVAP	%AsianCVAP	%IndigenousCVAP	%WhiteCVAP
VCD_CDNELA_1107	6,927	0.91%	766,993	57.32%	7.06%	17.94%	0.51%	16.16%

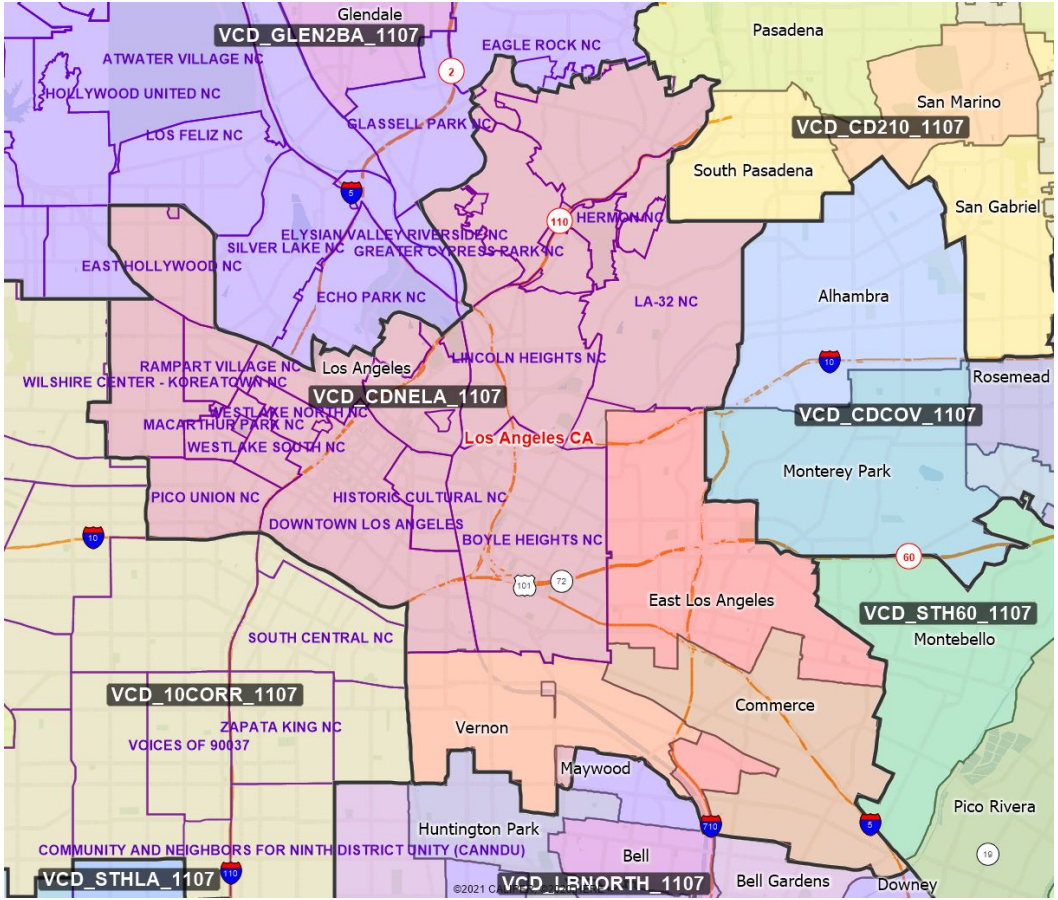

Name	Deviation	% Deviation	Total Population	%LatinoCVAP	%BlackCVAP	%AsianCVAP	%IndigenousCVAP	%WhiteCVAP
VCD_CDCOV_1107	7,341	0.97%	767,407	52.97%	2.56%	31.57%	0.30%	11.67%

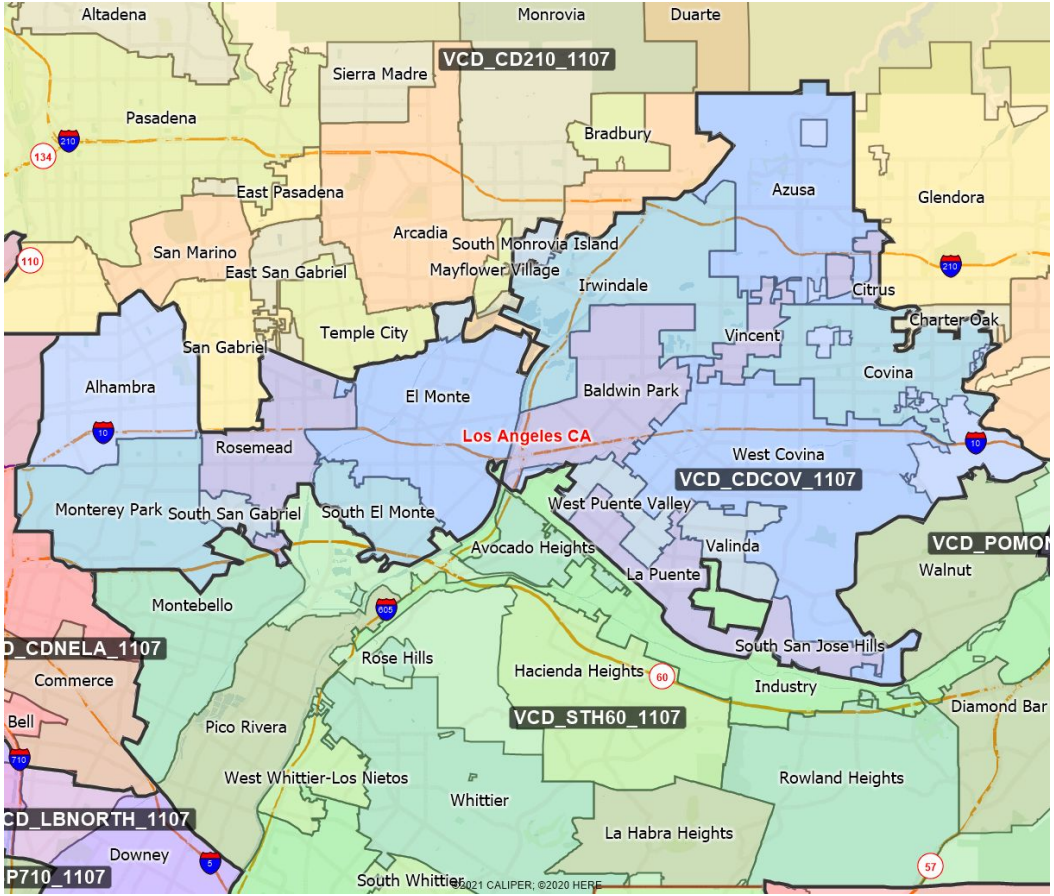

Name	Deviation	% Deviation	Total Population	%LatinoCVAP	%BlackCVAP	%AsianCVAP	%IndigenousCVAP	%WhiteCVAP
VCD_CD210_1107	5,960	0.78%	766,026	24.21%	5.91%	23.49%	0.44%	44.90%

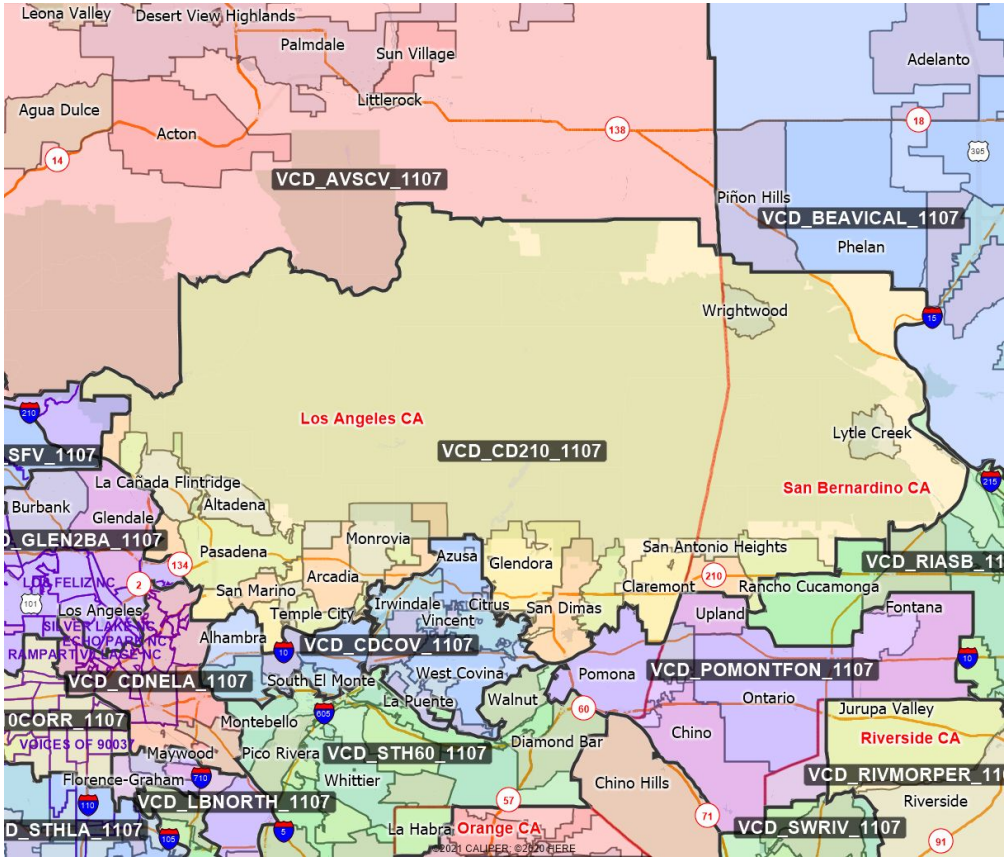

Southern California Region

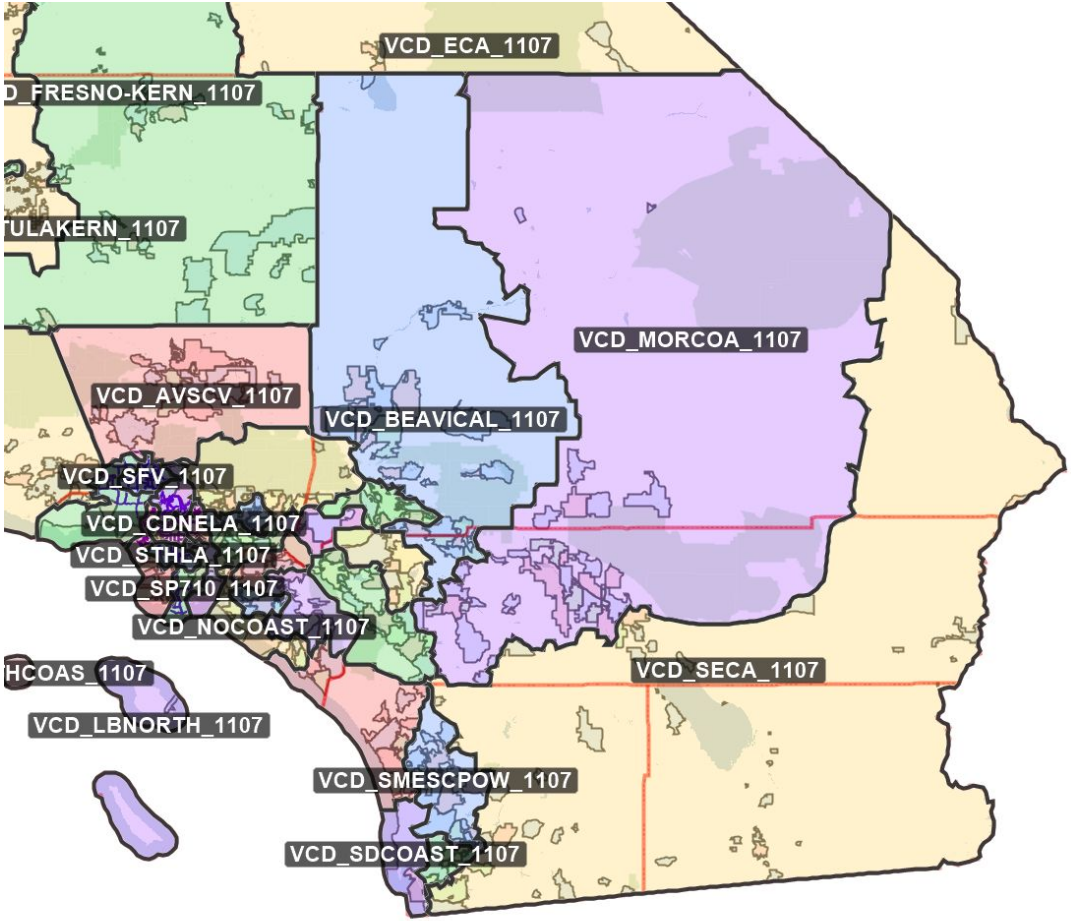

©2021 CALIPER

Name	Deviation	% Deviation	Total Population	%LatinoCVAP	%BlackCVAP	%AsianCVAP	%IndigenousCVAP	%WhiteCVAP
VCD_SECA_1107	-12,912	-1.70%	747,154	57.50%	3.86%	9.12%	1.28%	27.03%

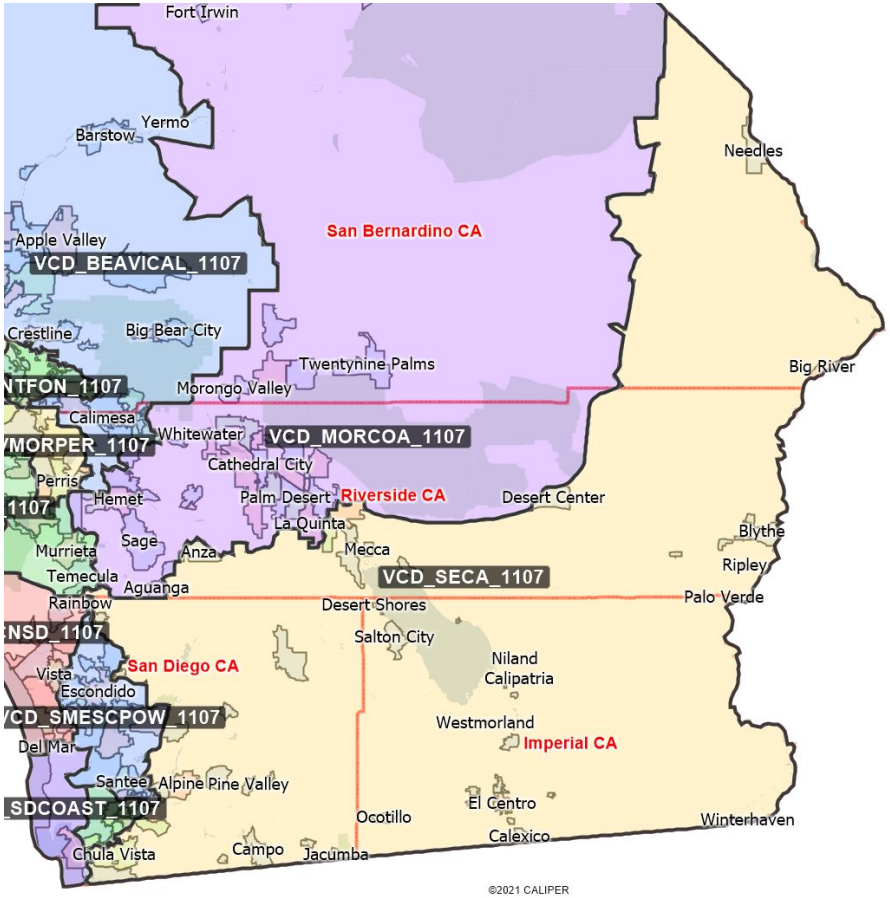

Name	Deviation	% Deviation	Total Population	%LatinoCVAP	%BlackCVAP	%AsianCVAP	%IndigenousCVAP	%WhiteCVAP
VCD_POMONTFON_1107	-10,929	-1.44%	749,137	59.25%	7.48%	9.48%	0.64%	21.82%

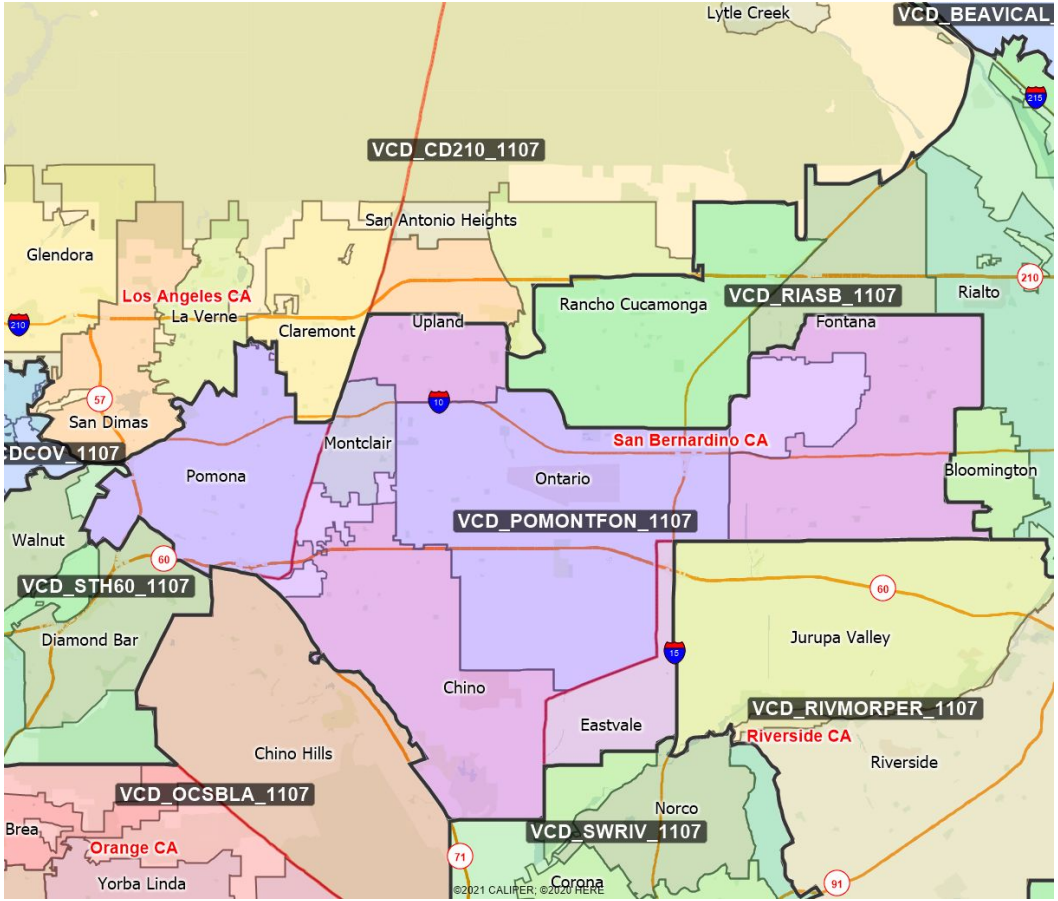

Name	Deviation	% Deviation	Total Population	%LatinoCVAP	%BlackCVAP	%AsianCVAP	%IndigenousCVAP	%WhiteCVAP
VCD_RIASB_1107	-3,464	-0.46%	756,602	51.20%	14.06%	6.48%	0.59%	26.49%

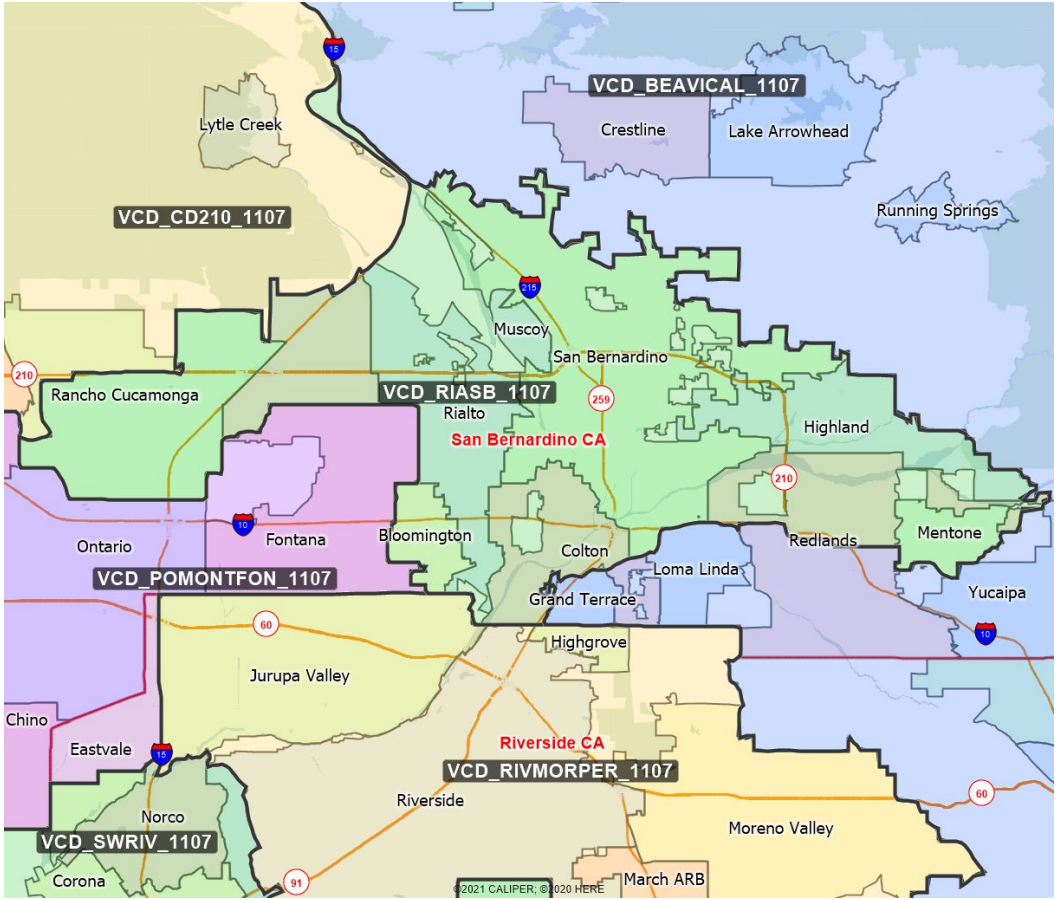

Name	Deviation	% Deviation	Total Population	%LatinoCVAP	%BlackCVAP	%AsianCVAP	%IndigenousCVAP	%WhiteCVAP
VCD_RIVMORPER_1107	-4,463	-0.59%	755,603	51.10%	11.52%	6.60%	0.52%	29.42%

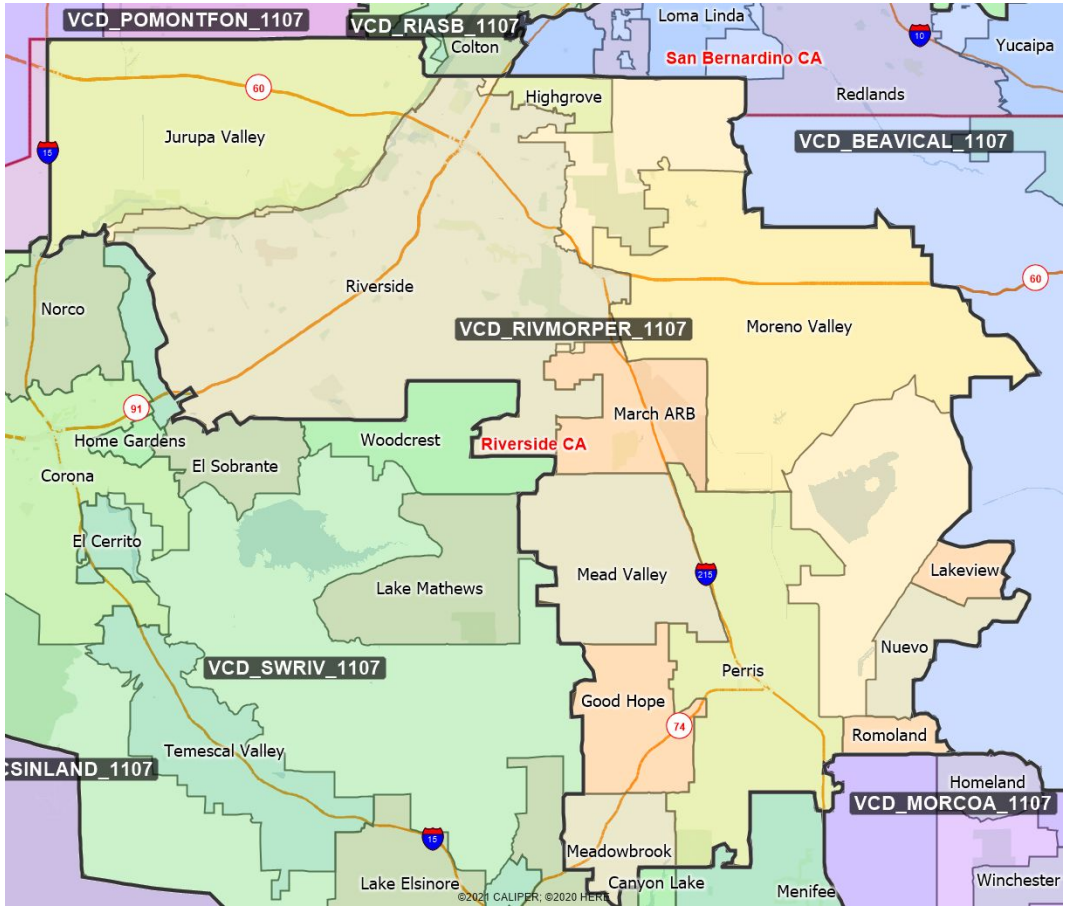

Name	Deviation	% Deviation	Total Population	%LatinoCVAP	%BlackCVAP	%AsianCVAP	%IndigenousCVAP	%WhiteCVAP
VCD_SESDELC_1107	-1,583	-0.21%	758,483	32.08%	11.66%	12.88%	0.52%	41.20%

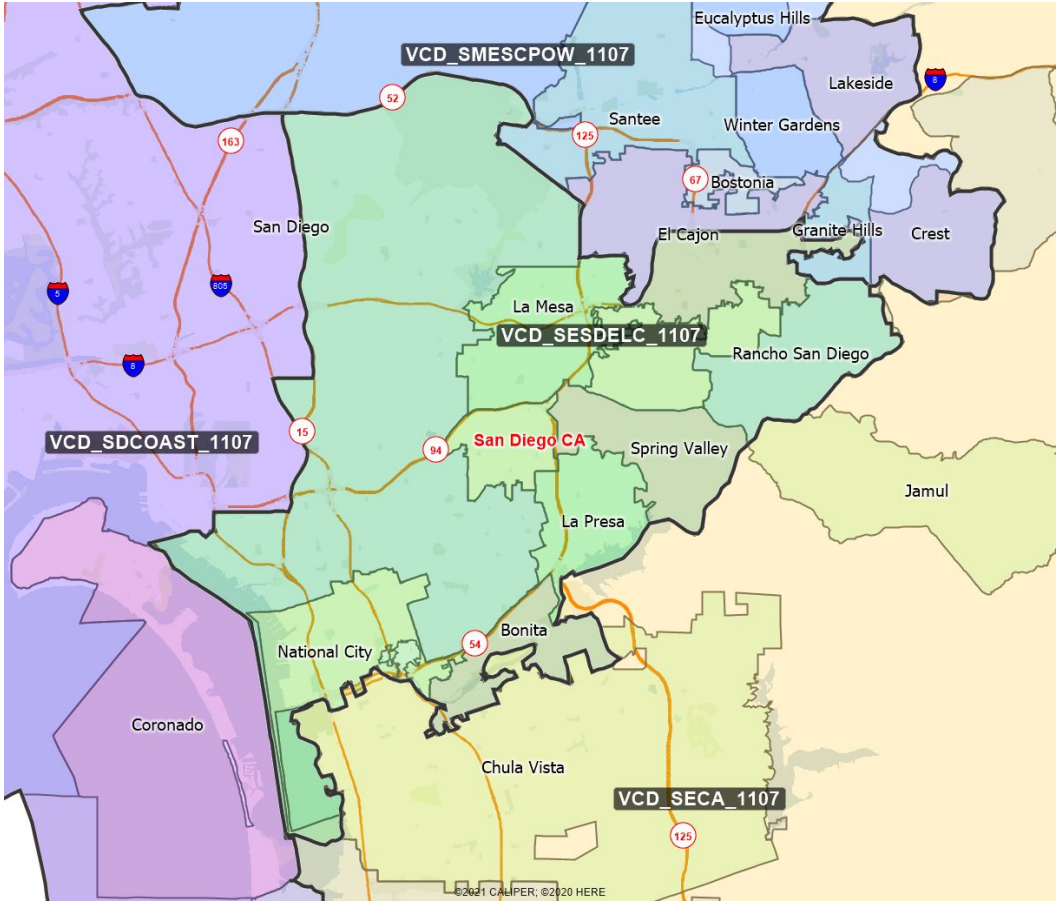

Name	Deviation	% Deviation	Total Population	%LatinoCVAP	%BlackCVAP	%AsianCVAP	%IndigenousCVAP	%WhiteCVAP
VCD_SDCOAST_1107	-10,489	-1.38%	749,577	15.98%	4.79%	14.93%	0.73%	62.49%

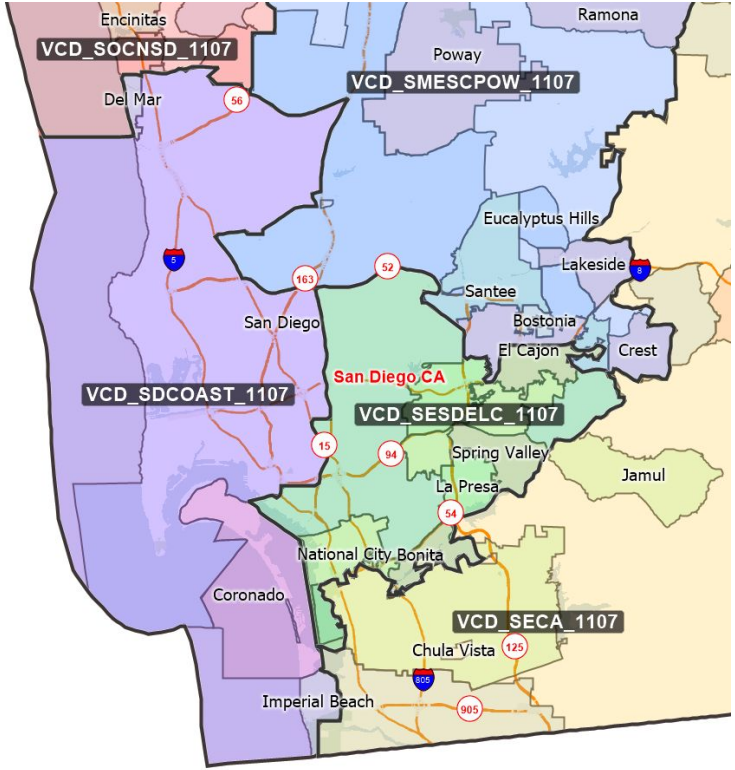

©2021 CALIPER; ©2020 HERE

Name	Deviation	% Deviation	Total Population	%LatinoCVAP	%BlackCVAP	%AsianCVAP	%IndigenousCVAP	%WhiteCVAP
VCD_SMESCPOW_1107	-14,756	-1.94%	745,310	19.90%	3.02%	11.58%	0.96%	63.10%

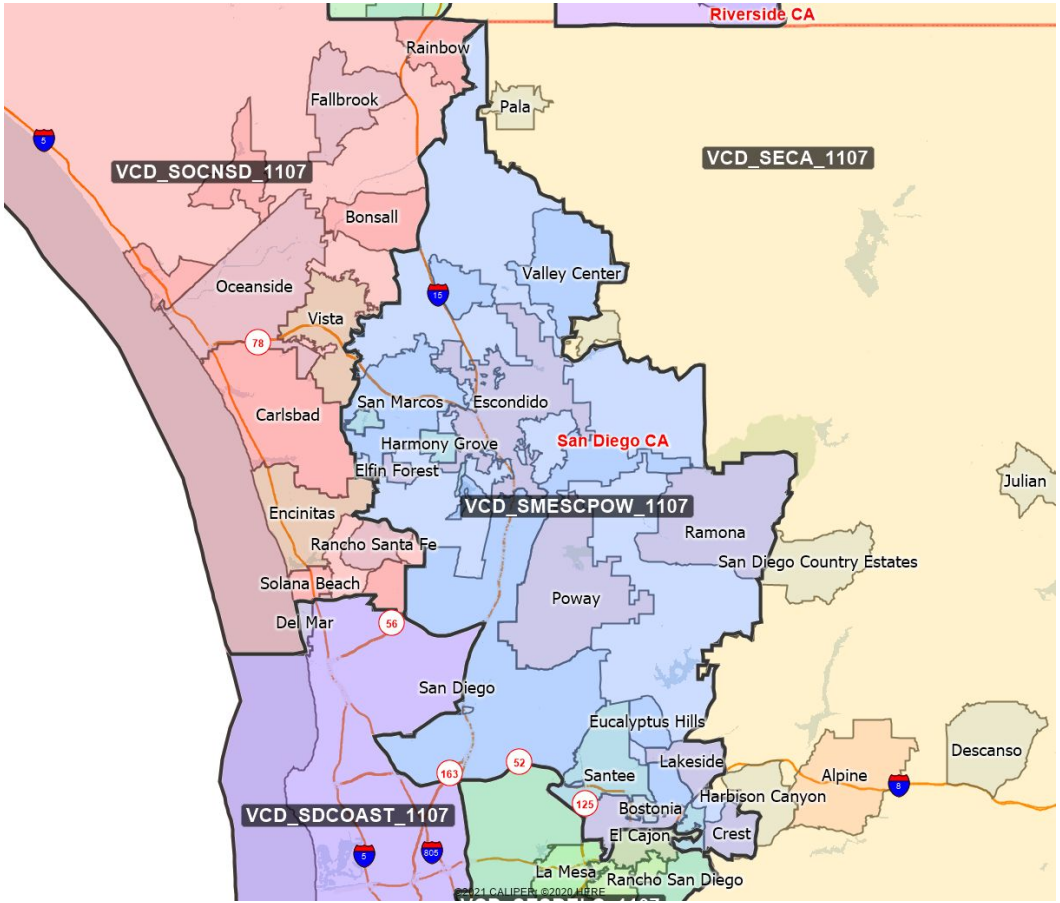

Name	Deviation	% Deviation	Total Population	%LatinoCVAP	%BlackCVAP	%AsianCVAP	%IndigenousCVAP	%WhiteCVAP
VCD_SOCNSD_1107	3,223	0.42%	763,289	20.81%	3.03%	6.45%	0.76%	67.96%

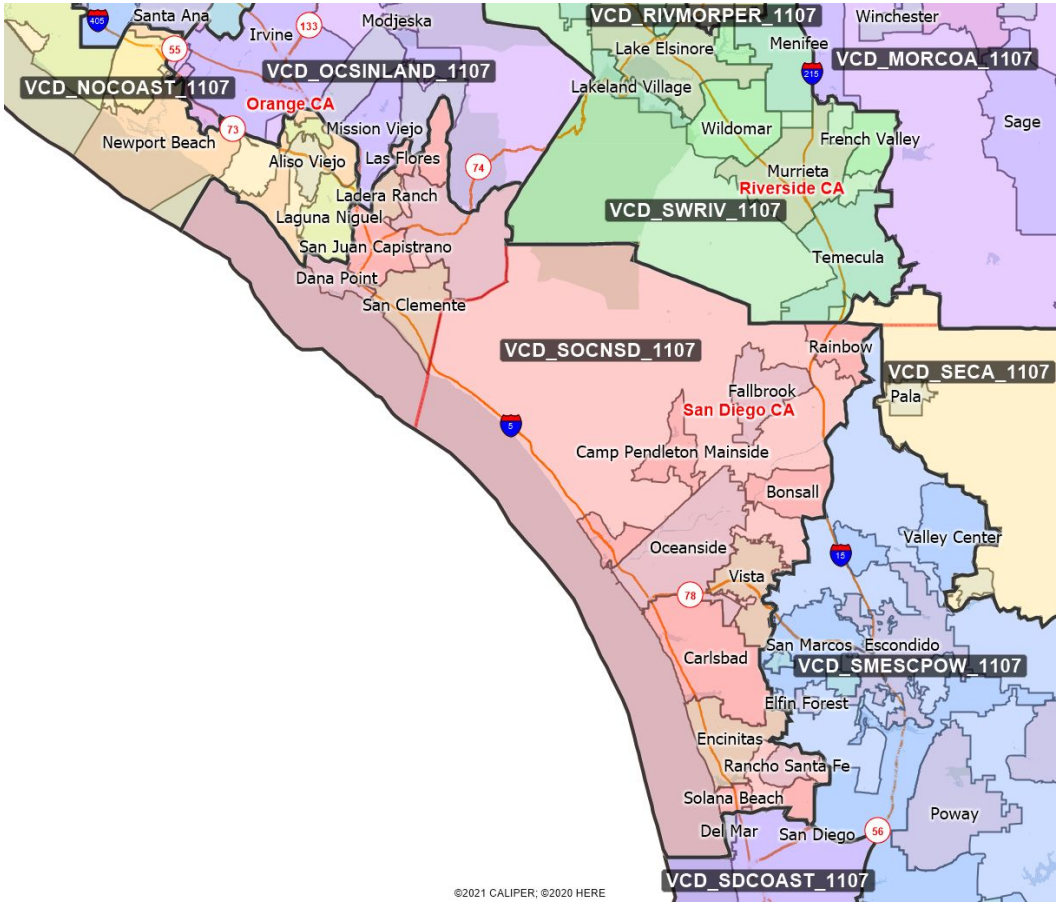

Name	Deviation	% Deviation	Total Population	%LatinoCVAP	%BlackCVAP	%AsianCVAP	%IndigenousCVAP	%WhiteCVAP
VCD_NOCOAST_1107	15,253	2.01%	775,319	15.54%	2.74%	16.92%	0.65%	63.03%

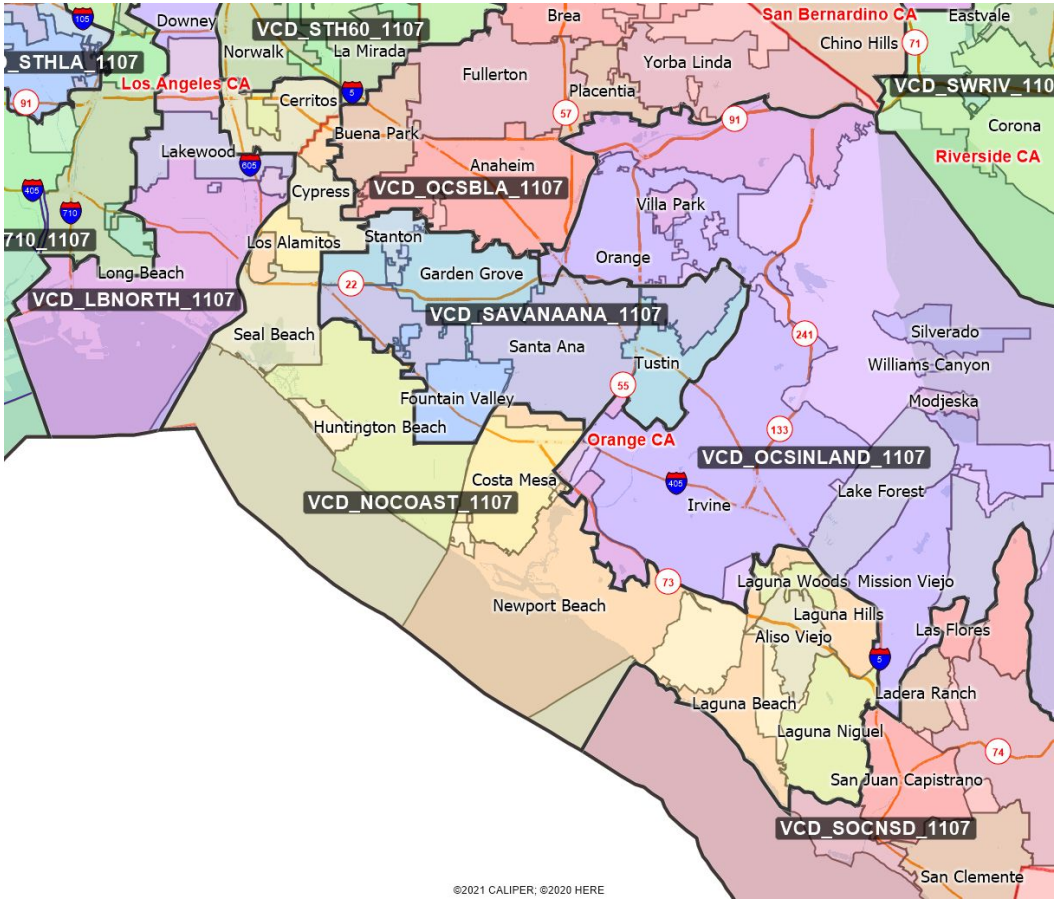

Name	Deviation	% Deviation	Total Population	%LatinoCVAP	%BlackCVAP	%AsianCVAP	%IndigenousCVAP	%WhiteCVAP
VCD_SANANAANA_1107	11,404	1.50%	771,470	36.81%	1.48%	31.72%	0.39%	28.67%

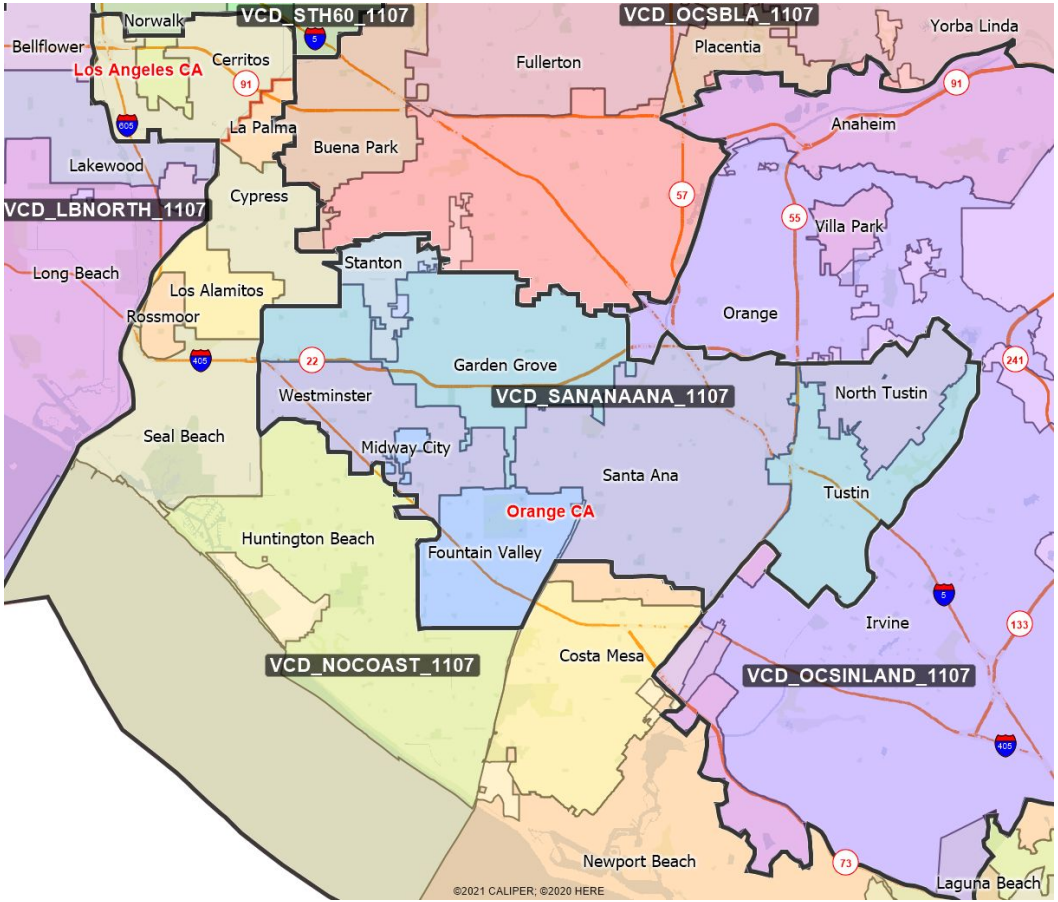

Name	Deviation	% Deviation	Total Population	%LatinoCVAP	%BlackCVAP	%AsianCVAP	%IndigenousCVAP	%WhiteCVAP
VCD_OCSBLA_1107	14,972	1.97%	775,038	32.51%	3.22%	23.13%	0.61%	39.51%

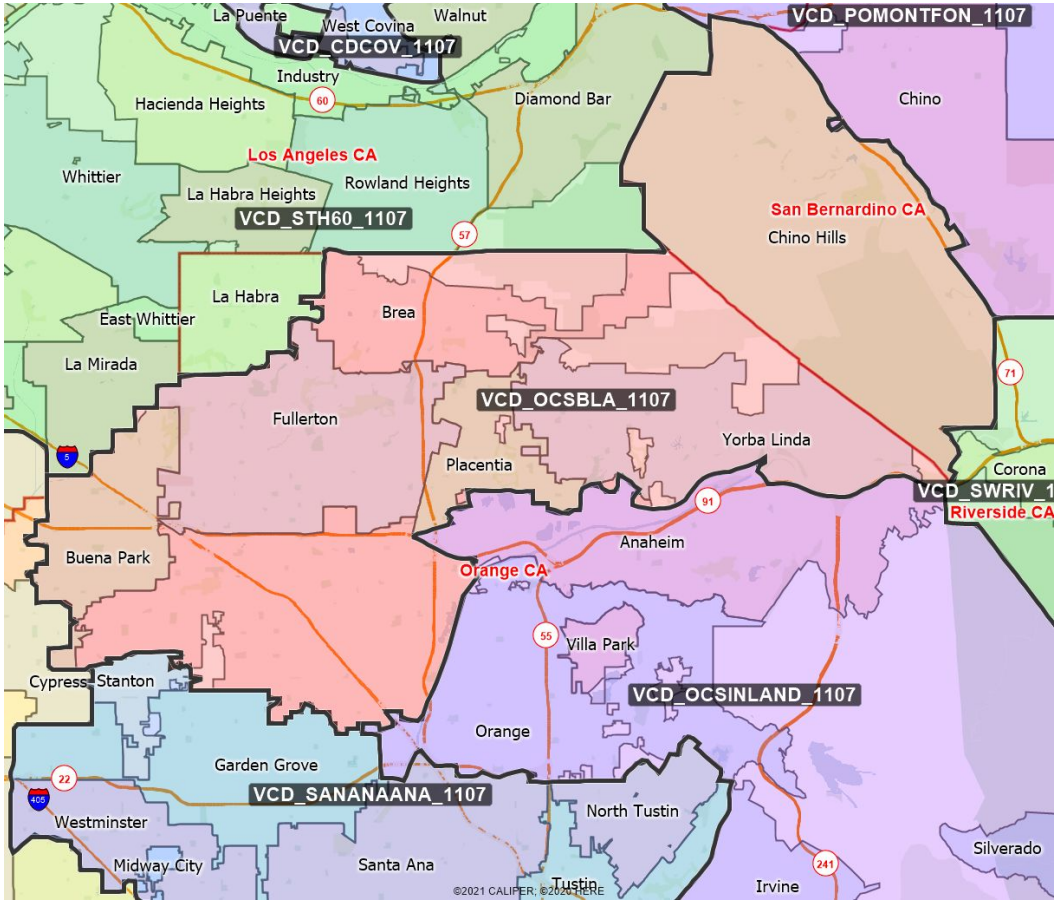

Name	Deviation	% Deviation	Total Population	%LatinoCVAP	%BlackCVAP	%AsianCVAP	%IndigenousCVAP	%WhiteCVAP
VCD_OCSINLAND_1107	2,852	0.38%	762,918	17.01%	2.01%	22.17%	0.44%	57.58%

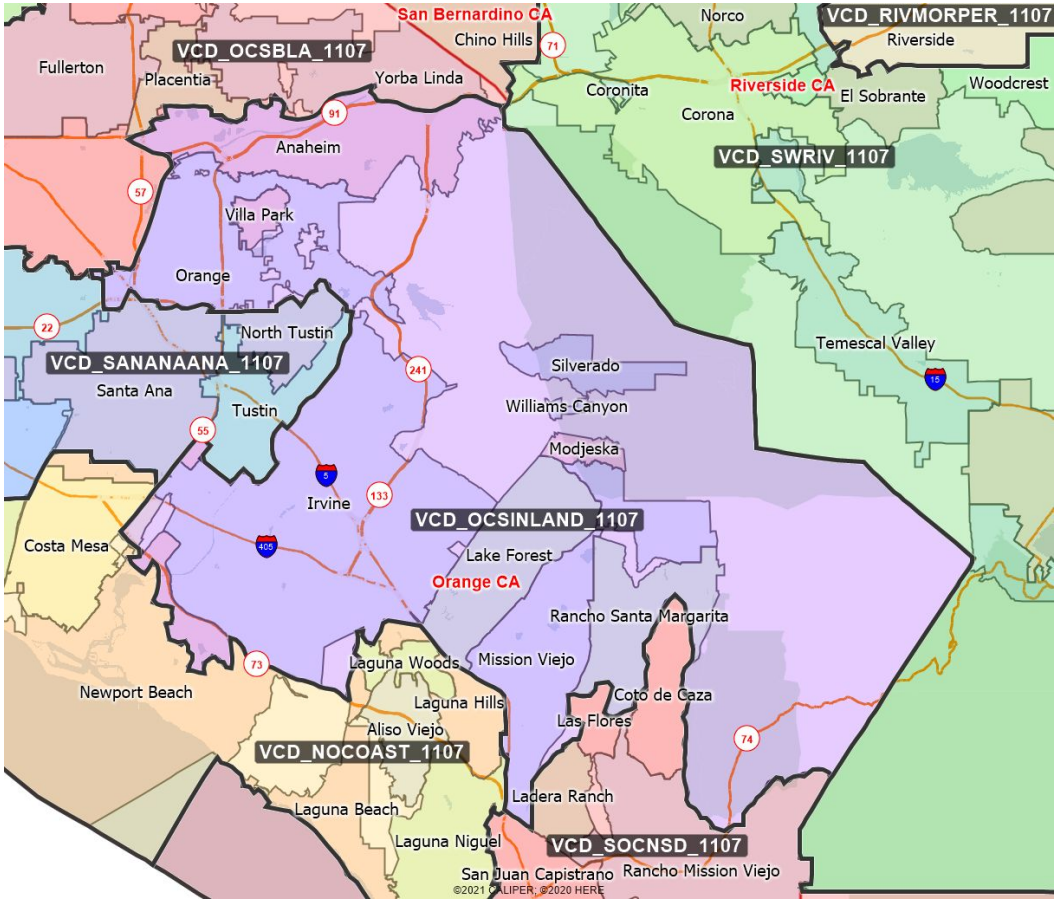

Name	Deviation	% Deviation	Total Population	%LatinoCVAP	%BlackCVAP	%AsianCVAP	%IndigenousCVAP	%WhiteCVAP
VCD_SWRIV_1107	-10,107	-1.33%	749,959	30.95%	6.27%	9.50%	0.94%	51.12%

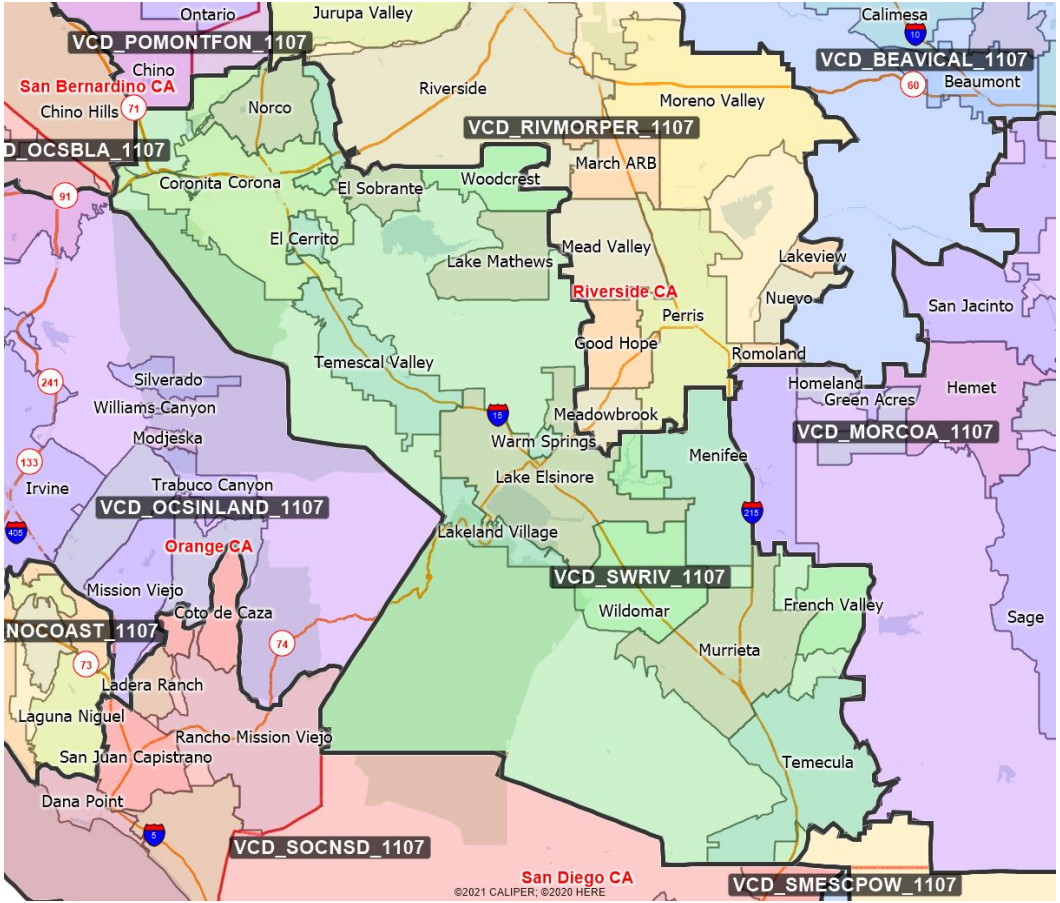

Name	Deviation	% Deviation	Total Population	%LatinoCVAP	%BlackCVAP	%AsianCVAP	%IndigenousCVAP	%WhiteCVAP
VCD_MORCOA_1107	-11,638	-1.53%	748,428	31.49%	5.41%	3.63%	1.23%	57.41%

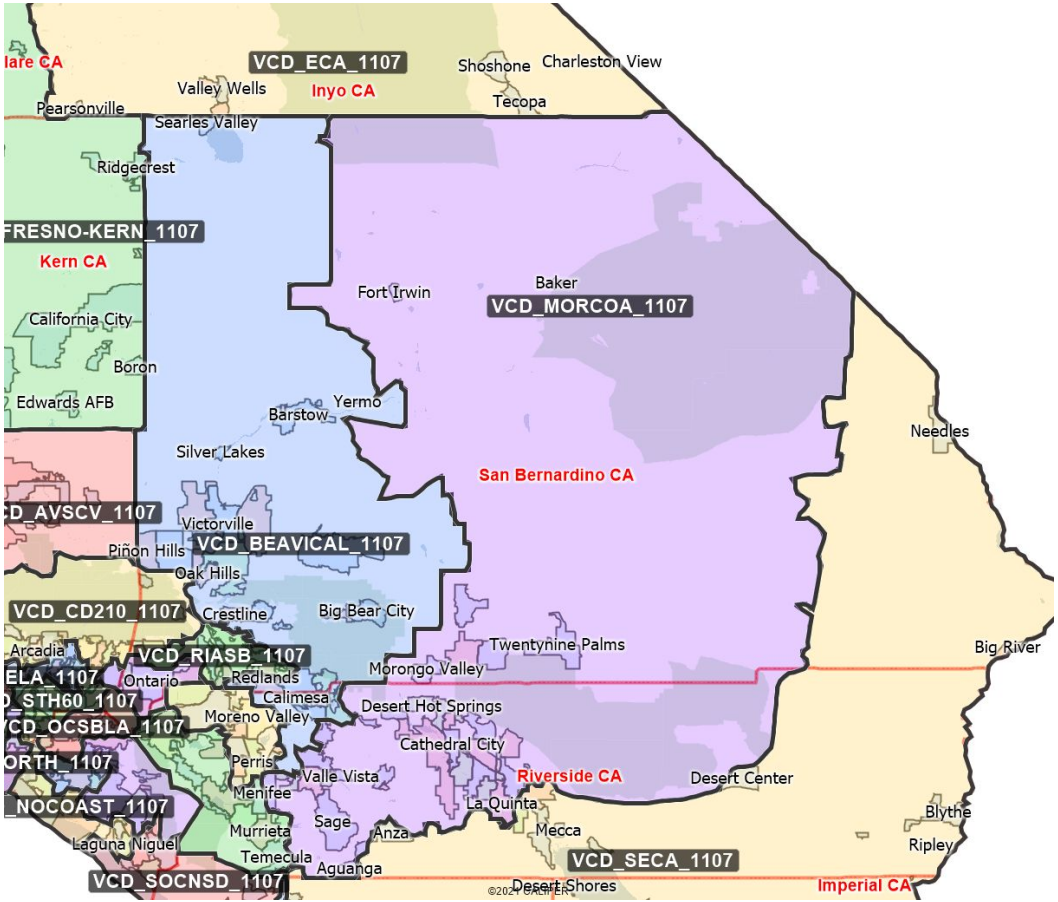
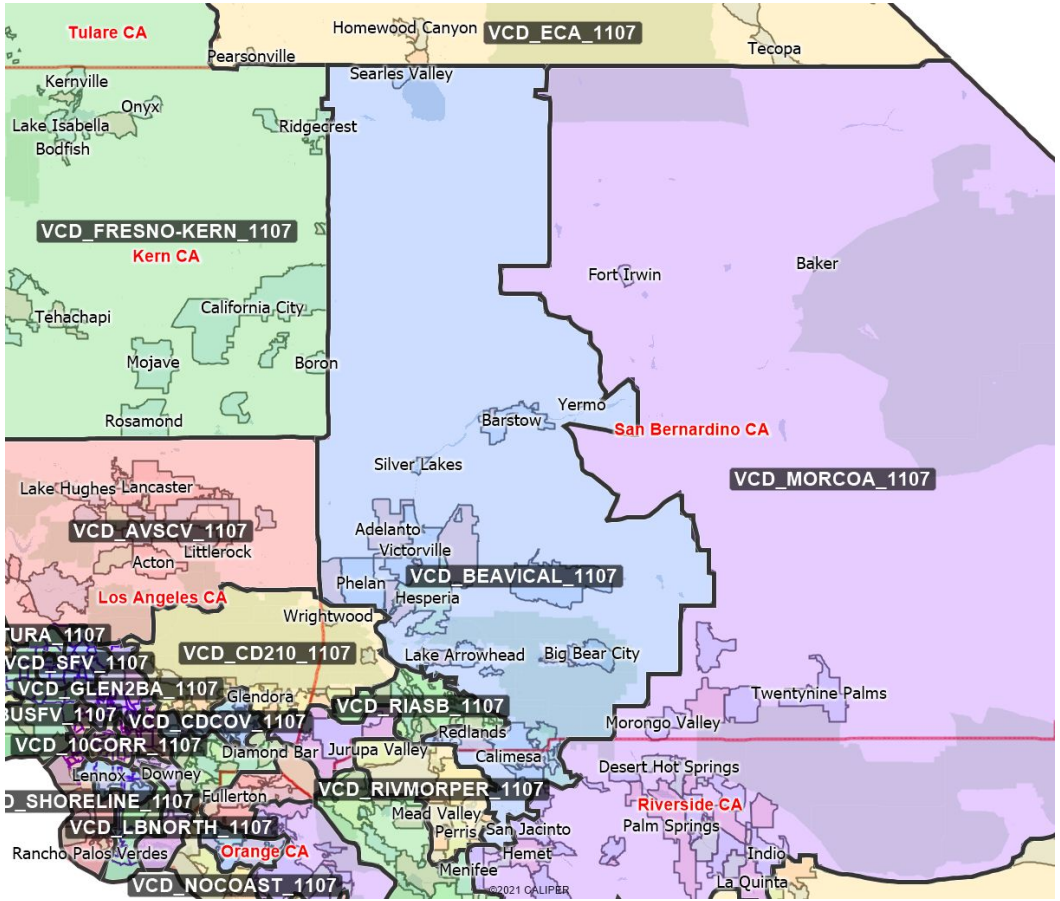
Name	Deviation	% Deviation	Total Population	%LatinoCVAP	%BlackCVAP	%AsianCVAP	%IndigenousCVAP	%WhiteCVAP
VCD_BEAVICAL_1107	-18,210	-2.40%	741,856	35.43%	8.51%	4.37%	1.06%	49.74%