Visualizations: Assembly Districts

Week of November 7, 2021

Visualizations Label:

NameOfVisualization_Date

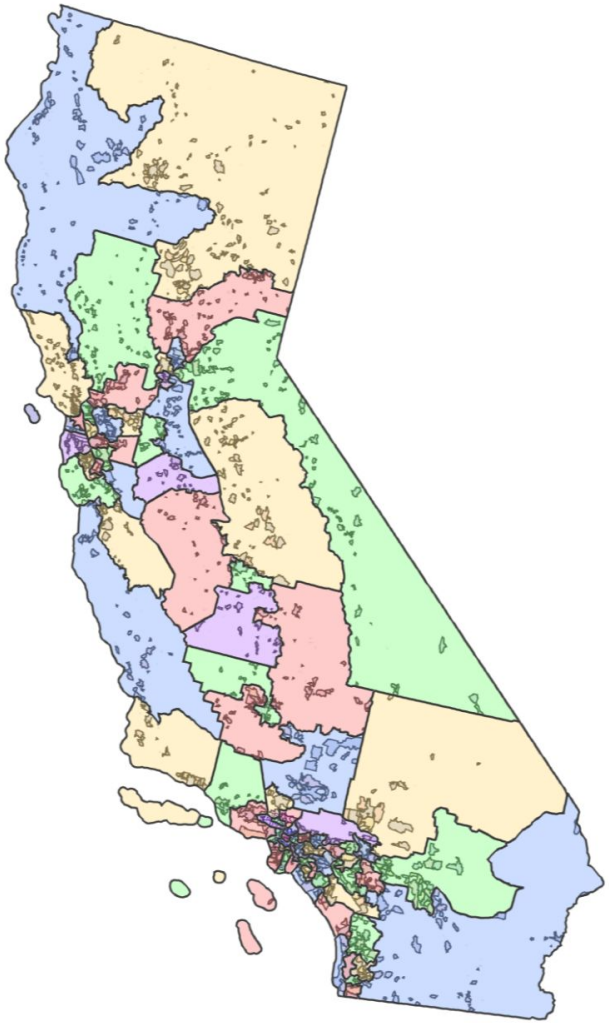

©2021 CALIPER

Page	Name	Deviation	% Deviation	Total Population	%LatinoCVAP	%BlackCVAP	%AsianCVAP	%IndigenousCVAP	%WhiteCVAP
11	VAD_NCOAST_1107	18,267	3.70%	512,310	14.32%	1.79%	3.32%	4.56%	75.02%
12	VAD_NORCA_1107	-5,917	-1.20%	488,126	9.81%	1.72%	3.23%	3.52%	80.86%
13	VAD_TEHENAPA_1107	-9,709	-1.97%	484,334	21.22%	2.08%	8.18%	1.63%	66.21%
14	VAD_SUTYUBSIENEV_1107	3,879	0.79%	497,922	12.74%	2.09%	6.71%	1.90%	75.66%
15	VAD_SOLANO_1107	18,117	3.67%	512,160	18.65%	15.52%	18.31%	0.88%	44.08%
18	VAD_SONOMARIN_1107	13,002	2.63%	507,045	11.50%	1.92%	5.40%	0.98%	79.45%
19	VAD_EASTBAY_1107	5,925	1.20%	499,968	15.31%	14.99%	18.44%	0.49%	48.72%
20	VAD_EASTSF_1107	-13,319	-2.70%	480,724	10.89%	5.77%	25.03%	0.62%	56.65%
21	VAD_WESTSF_1107	17,642	3.57%	511,685	14.59%	5.79%	48.67%	0.30%	29.22%
22	VAD_OAKLAND_1107	2,854	0.58%	496,897	18.35%	25.36%	24.04%	0.48%	29.60%
23	VAD_SMATEO_1107	17,712	3.59%	511,755	17.27%	2.23%	27.12%	0.41%	50.66%
24	VAD_ALAMEDA_1107	18,736	3.79%	512,779	22.03%	8.46%	27.24%	0.51%	39.30%
25	VAD_FREMONT_1107	-15,655	-3.17%	478,388	16.27%	3.92%	53.82%	0.51%	24.01%
26	VAD_PALORED_1107	-17,968	-3.64%	476,075	11.72%	3.30%	25.25%	0.33%	57.85%
27	VAD_LEXSUNNY_1107	-17,231	-3.49%	476,812	15.60%	3.87%	35.62%	0.40%	43.25%
28	VAD_GATOSBANK_1107	-6,260	-1.27%	487,783	16.07%	2.34%	15.22%	0.94%	64.71%

Page	Name	Deviation	% Deviation	Total Population	%LatinoCVAP	%BlackCVAP	%AsianCVAP	%IndigenousCVAP	%WhiteCVAP
29	VAD_ALUMROCK_1107	-5,100	-1.03%	488,943	34.21%	3.68%	38.70%	0.43%	21.47%
30	VAD_RODUBLIN_1107	16,889	3.42%	510,932	8.34%	2.50%	20.71%	0.56%	66.68%
31	VAD_EASTCC_1107	-591	-0.12%	493,452	23.68%	12.06%	12.90%	0.87%	48.59%
34	VAD_WPLACER-SAC_1107	4,364	0.88%	498,407	13.31%	6.23%	7.78%	1.30%	70.15%
35	VAD_WSAC-SAC_1107	901	0.18%	494,944	20.30%	12.31%	12.70%	1.11%	51.86%
36	VAD_SAC-ELKGROVE_1107	4,309	0.87%	498,352	20.63%	15.85%	25.59%	0.77%	33.48%
40	VAD_SSAC-STANIS_1107	-11,130	-2.25%	482,913	27.92%	3.70%	9.22%	1.09%	56.68%
41	VAD_STOCKTON_1107	-4,264	-0.86%	489,779	33.04%	11.60%	20.02%	0.96%	32.47%
42	VAD_STANISLAUS_1107	-733	-0.15%	493,310	37.04%	3.90%	6.60%	1.34%	49.86%
43	VAD_MERCEDFRESNO_1107	-2,485	-0.50%	491,558	50.62%	5.33%	6.78%	0.96%	35.15%
44	VAD_CALA-EFRESNO_1107	-13,725	-2.78%	480,318	19.57%	2.63%	7.22%	1.81%	68.36%
45	VAD_FRESNO_1107	-14,212	-2.88%	479,831	52.27%	7.98%	11.45%	1.16%	26.43%
46	VAD_KINGS-TULARE_1107	13,152	2.66%	507,195	54.10%	3.08%	4.29%	1.40%	36.15%
47	VAD_WBAKERSFIELD_1107	-10,972	-2.22%	483,071	57.47%	7.22%	5.60%	0.81%	28.13%
48	VAD_TULARE-KERN_1107	10,895	2.21%	504,938	29.92%	3.60%	4.57%	1.67%	59.87%
49	VAD_ECA_1107	15,573	3.15%	509,616	10.65%	2.54%	6.45%	1.97%	77.34%
52	VAD_BENSAL_1107	-8,564	-1.73%	485,479	56.08%	1.64%	6.10%	0.70%	34.39%
53	VAD_MONTCOAST_1107	-17,011	-3.44%	477,032	14.98%	2.48%	5.86%	1.19%	74.43%
54	VAD_SBARBARA_1107	-12,758	-2.58%	481,285	30.07%	2.44%	5.87%	1.00%	59.87%

Page	Name	Deviation	% Deviation	Total Population	%LatinoCVAP	%BlackCVAP	%AsianCVAP	%IndigenousCVAP	%WhiteCVAP
55	VAD_VENTURA_1107	-8,389	-1.70%	485,654	44.39%	2.87%	6.45%	0.85%	44.60%
59	VAD_MALIEVENT_1107	5,085	1.03%	499,128	14.67%	1.83%	9.01%	0.65%	73.26%
60	VAD_ADWESTSIDE_1107	20,608	4.17%	514,651	13.55%	5.47%	13.35%	0.39%	66.14%
61	VAD_ADSTHBAY_1107	12,801	2.59%	506,844	18.66%	5.28%	22.06%	0.56%	52.00%
62	VAD_ADSTHLA_1107	14,113	2.86%	508,156	47.02%	24.15%	12.06%	0.35%	14.46%
63	VAD_ADLBC_1107	-7,904	-1.60%	486,139	31.65%	14.69%	14.29%	0.72%	36.85%
64	VAD_ADGATEWAY_1107	-17,788	-3.60%	476,255	67.57%	8.05%	7.58%	0.28%	15.65%
65	VAD_AD5CORR_1107	2,748	0.56%	496,791	70.47%	3.09%	10.22%	0.28%	15.22%
66	VAD_110LA_1107	16,260	3.29%	510,303	40.81%	42.01%	4.72%	0.28%	11.05%
67	VAD_105CORR_1107	7,876	1.59%	501,919	50.38%	38.30%	3.27%	0.20%	6.39%
68	VAD_N10_1107	19,734	3.99%	513,777	33.43%	16.42%	20.37%	0.35%	28.07%
69	VAD_NELA_1107	14,229	2.88%	508,272	61.99%	6.81%	13.78%	0.48%	16.17%
70	VAD_GLENNLA_1107	548	0.11%	494,591	23.79%	4.21%	15.58%	0.40%	54.99%
71	VAD_210_1107	7,766	1.57%	501,809	24.98%	7.77%	13.15%	0.56%	52.50%
72	VAD_WESTSGV_1107	-19,192	-3.88%	474,851	28.09%	1.50%	52.90%	0.29%	16.18%
73	VAD_EASTSGV_1107	-11,378	-2.30%	482,665	55.88%	3.82%	17.46%	0.40%	21.55%
74	VAD_AD60CORR_1107	6,143	1.24%	500,186	52.67%	1.86%	26.71%	0.40%	17.63%
76	VAD_SOUTHSFV_1107	-22,028	-4.46%	472,015	18.52%	5.79%	10.82%	0.35%	63.90%

Page	Name	Deviation	% Deviation	Total Population	%LatinoCVAP	%BlackCVAP	%AsianCVAP	%IndigenousCVAP	%WhiteCVAP
77	VAD_CENTRALSFV_1107	-23,679	-4.79%	470,364	43.21%	6.70%	11.09%	0.37%	37.93%
78	VAD_EASTSFV_1107	-5,151	-1.04%	488,892	52.61%	3.74%	8.87%	0.57%	33.61%
80	VAD_SCV_1107	-15,991	-3.24%	478,052	25.82%	5.53%	15.06%	0.71%	51.94%
81	VAD_ANTELOPE_1107	4,265	0.86%	498,308	37.90%	14.40%	4.28%	1.04%	41.65%
85	VAD_SEC_1107	18,362	3.72%	512,405	53.07%	3.30%	2.51%	1.36%	38.85%
86	VAD_PCO_1107	2,731	0.55%	496,774	58.11%	6.87%	10.18%	0.71%	22.56%
87	VAD_RCFR_1107	-15,035	-3.04%	479,008	55.71%	12.77%	6.95%	0.50%	23.14%
88	VAD_SBCHR_1107	-2,782	-0.56%	491,261	50.04%	12.49%	5.99%	0.63%	29.37%
89	VAD_JRC_1107	10,307	2.09%	504,350	51.58%	6.57%	6.97%	0.68%	33.38%
90	VAD_MPH_1107	23,771	4.81%	517,814	49.78%	13.99%	4.62%	0.75%	30.00%
91	VAD_SESDC_1107	-4,593	-0.93%	489,450	34.48%	14.94%	14.16%	0.56%	34.11%
92	VAD_SDC_1107	-826	-0.17%	493,217	11.75%	2.86%	8.48%	0.70%	75.41%
93	VAD_SDCY_1107	-14,800	-3.00%	479,243	15.91%	4.88%	20.62%	0.65%	56.59%
94	VAD_WSDC_1107	-11,240	-2.28%	482,803	15.79%	4.41%	8.93%	1.01%	68.69%
95	VAD_VSME_1107	-18,074	-3.66%	475,969	25.37%	2.70%	8.76%	1.35%	60.43%
96	VAD_SOCNSD_1107	18,159	3.68%	512,202	23.99%	3.83%	6.70%	0.83%	63.55%
97	VAD_NOCCC _1107	7,379	1.49%	501,422	13.57%	1.83%	11.66%	0.69%	71.36%
98	VAD_SAA_1107	-8,819	-1.79%	485,224	56.11%	2.05%	12.41%	0.38%	28.08%

Page	Name	Deviation	% Deviation	Total Population	%LatinoCVAP	%BlackCVAP	%AsianCVAP	%IndigenousCVAP	%WhiteCVAP
99	VAD_GGW_1107	-1,653	-0.33%	492,390	24.97%	1.43%	39.28%	0.48%	32.74%
100	VAD_NOC_1107	1,530	0.31%	495,573	28.50%	4.78%	31.54%	0.59%	33.09%
101	VAD_LAOSB_1107	-22,808	-4.62%	471,235	26.40%	2.36%	19.25%	0.54%	50.90%
102	VAD_IRV_1107	6,373	1.29%	500,416	15.61%	2.19%	28.99%	0.49%	51.84%
103	VAD_NSWRIV_1107	-21,011	-4.25%	473,032	30.12%	7.26%	10.80%	0.85%	49.96%
104	VAD_MA_1107	299	0.06%	494,342	20.42%	4.25%	10.60%	0.79%	62.68%
105	VAD_MBCV_1107	18,240	3.69%	512,283	26.72%	4.76%	4.09%	1.39%	62.40%
106	VAD_VVHD_1107	19,184	3.88%	513,227	38.04%	10.56%	3.35%	0.91%	46.19%
107	VAD_CVSY_1107	14	0.00%	494,057	55.82%	5.44%	15.96%	0.22%	21.11%

Northern CA

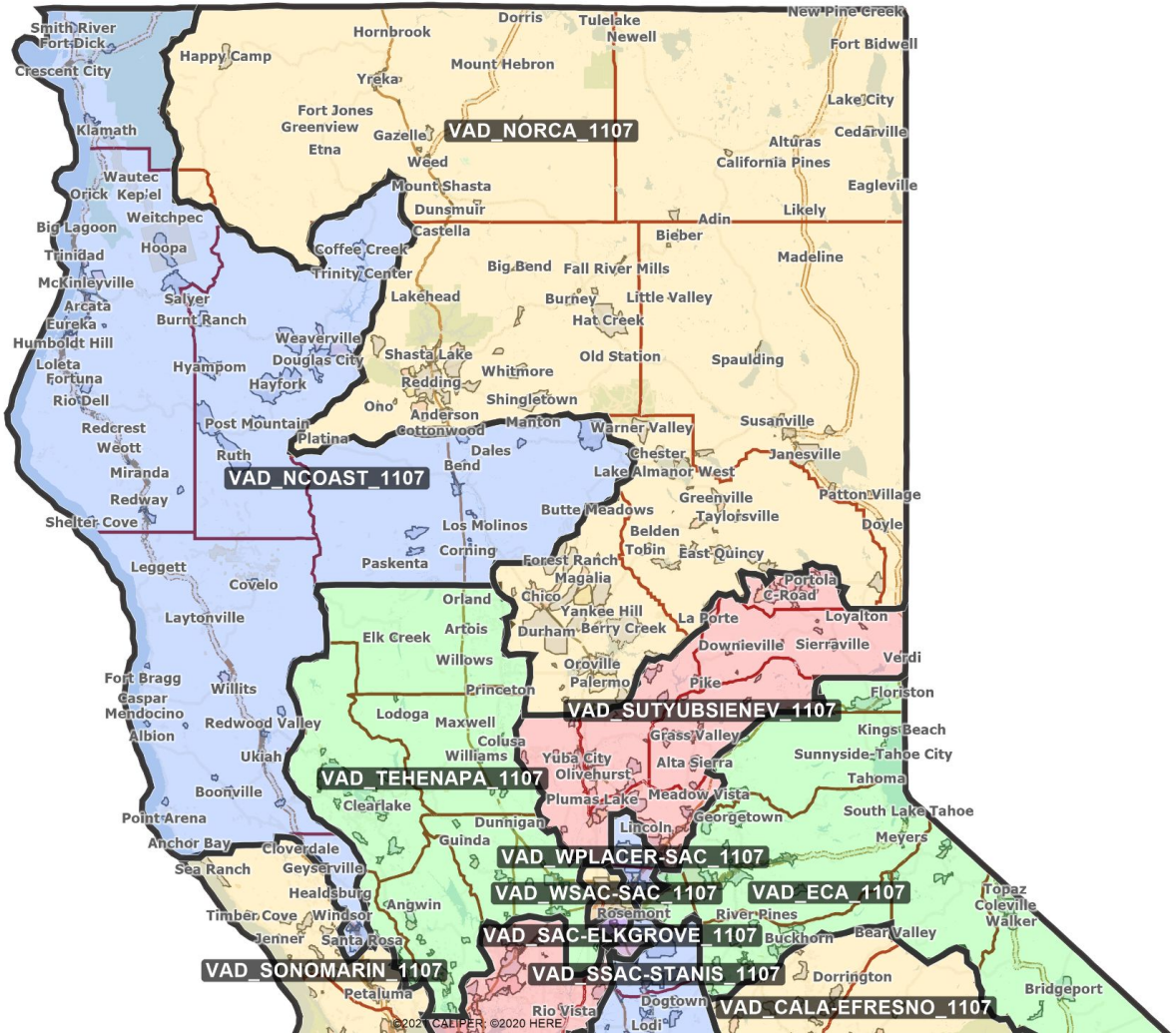
VAD_NORCA_1107
VAD_NCOAST_1107
VAD_SUTYUBSIENEV_1107
VAD_TEHENAPA_1107
VAD_WPLACER-SAC_1107
VAD_WSAC-SAC_1107
VAD_ECA_1107
VAD_SAC-ELKGROVE_1107
VAD_SSAC-STANIS_1107
VAD_SONOMARIN_1107
VAD_CALA-EFRESNO_1107
Smith River
Fort Dick
Crescent City
Happy Camp
Hornbrook
Dorris
Tulelake
Newell
New Pine Creek
Fort Bidwell
Mount Hebron
Yreka
Lake City
Fort Jones
Greenview
Gazelle
Etna
Cedarville
Alturas
California Pines
Klamath
Weed
Wautec
Orick
Kepel
Mount Shasta
Eagleville
Dunsmuir
Likely
Big Lagoon
Weitchpec
Adin
Castella
Bieber
Hoopa
Coffee Creek
Madeline
Trinidad
Trinity Center
Big Bend
Fall River Mills
McKinleyville
Lakehead
Burney
Little Valley
Arcata
Salyer
Hat Creek
Eureka
Burnt Ranch
Humboldt Hill
Weaverville
Shasta Lake
Old Station
Spaulding
Loleta
Douglas City
Hyampom
Whitmore
Fortuna
Hayfork
Redding
Rio Dell
Shingletown
Ono
Anderson
Manton
Susanville
Redcrest
Post Mountain
Cottonwood
Warner Valley
Weott
Platina
Dales
Chester
Janesville
Ruth
Bend
Miranda
Lake Almanor West
Greenville
Patton Village
Redway
Butte Meadows
Taylorsville
Shelter Cove
Los Molinos
Belden
Doyle
Corning
Tobin
East Quincy
Leggett
Paskenta
Forest Ranch
Portola
Covelo
Magalia
C Road
Orland
Chico
Yankee Hill
Loyalton
Laytonville
Artois
Durham
Berry Creek
La Porte
Elk Creek
Downieville
Sierraville
Verdi
Willows
Oroville
Fort Bragg
Palermo
Pike
Willits
Princeton
Floriston
Gaspar
Mendocino
Lodoga
Maxwell
Kings Beach
Redwood Valley
Albion
Colusa
Grass Valley
Williams
Sunnyside-Tahoe City
Ukiah
Yuba City
Alta Sierra
Olivehurst
Tahoma
Boonville
Plumas Lake
Meadow Vista
Clearlake
Point Arena
Dunnigan
Georgetown
South Lake Tahoe
Lincoln
Anchor Bay
Guinda
Meyers
Cloverdale
Sea Ranch
Geyserville
Healdsburg
Topaz
Coleville
Walker
Angwin
Timber Cove
Windsor
Rosemont
River Pines
Jenner
Santa Rosa
Buckhorn
Bear Valley
Dorrington
Petaluma
Bridgeport
Dogtown
Rio Vista
Lodi
©2021 CALIPER, ©2020 HERE

Name	Deviation	% Deviation	Total Population	%LatinoCVAP	%BlackCVAP	%AsianCVAP	%IndigenousCVAP	%WhiteCVAP
VAD_NCOAST_1107	18,267	3.70%	512,310	14.32%	1.79%	3.32%	4.56%	75.02%

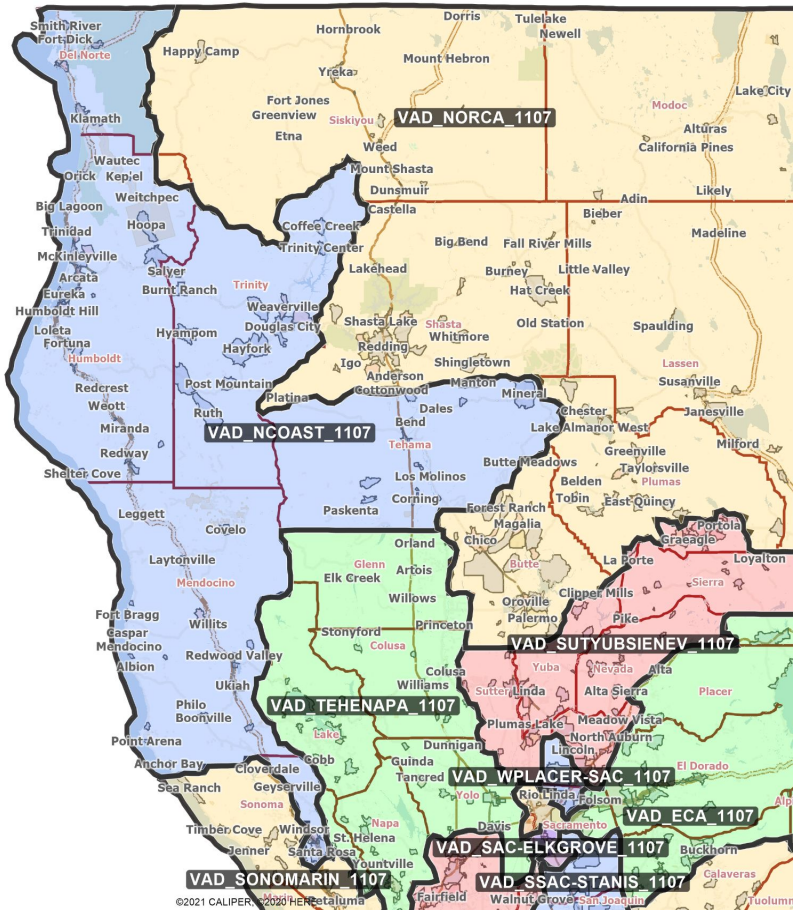

Name	Deviation	% Deviation	Total Population	%LatinoCVAP	%BlackCVAP	%AsianCVAP	%IndigenousCVAP	%WhiteCVAP
VAD_NORCA_1107	-5,917	-1.20%	488,126	9.81%	1.72%	3.23%	3.52%	80.86%

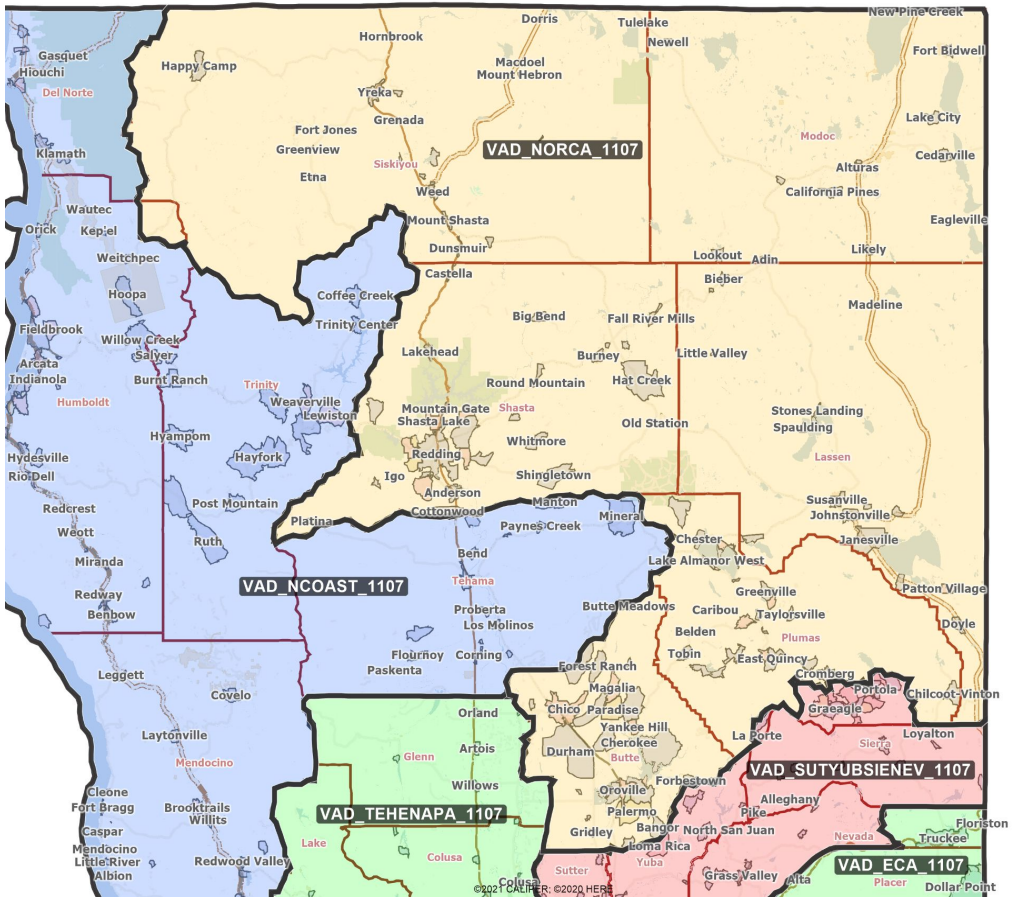

Name	Deviation	% Deviation	Total Population	%LatinoCVAP	%BlackCVAP	%AsianCVAP	%IndigenousCVAP	%WhiteCVAP
VAD_TEHENAPA_1107	-9,709	-1.97%	484,334	21.22%	2.08%	8.18%	1.63%	66.21%

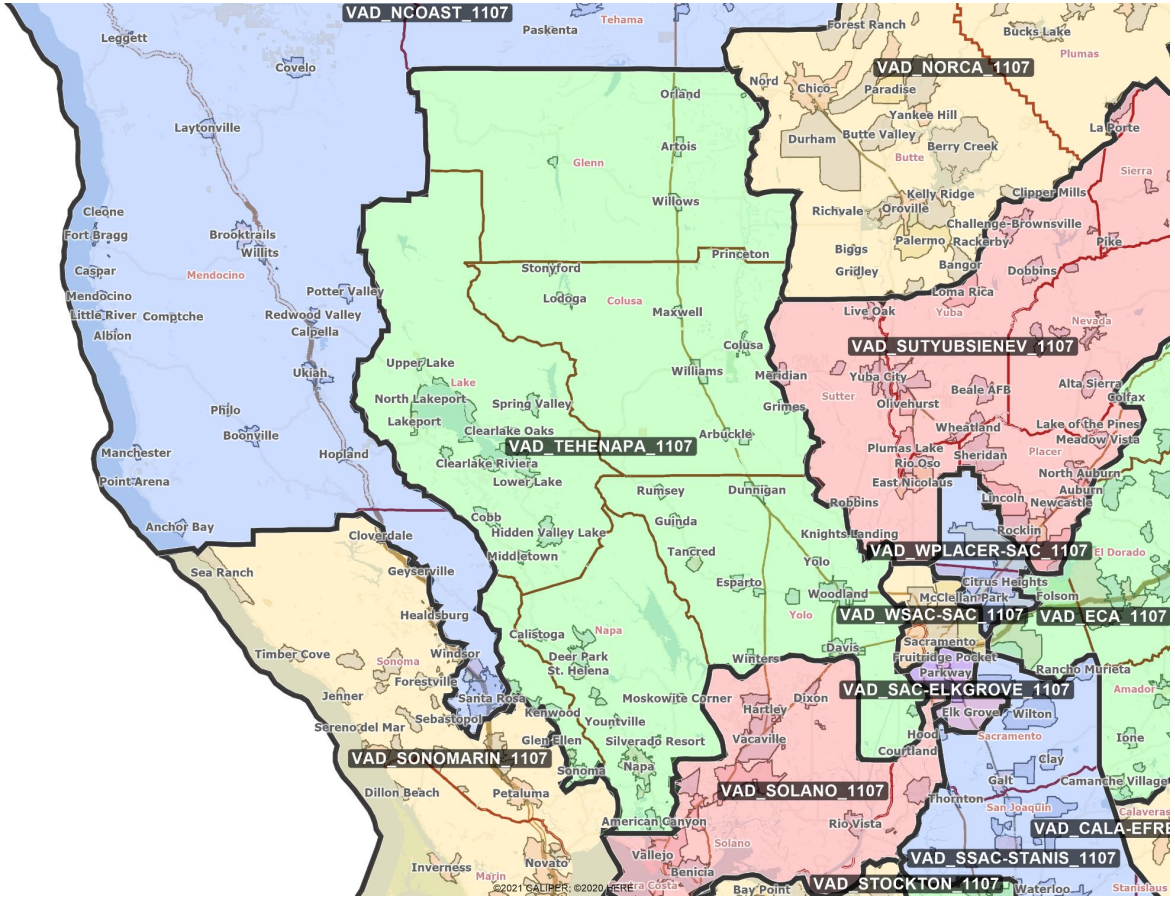

Name	Deviation	% Deviation	Total Population	%LatinoCVAP	%BlackCVAP	%AsianCVAP	%IndigenousCVAP	%WhiteCVAP
VAD_SUTYUBSIENEV_1107	3,879	0.79%	497,922	12.74%	2.09%	6.71%	1.90%	75.66%

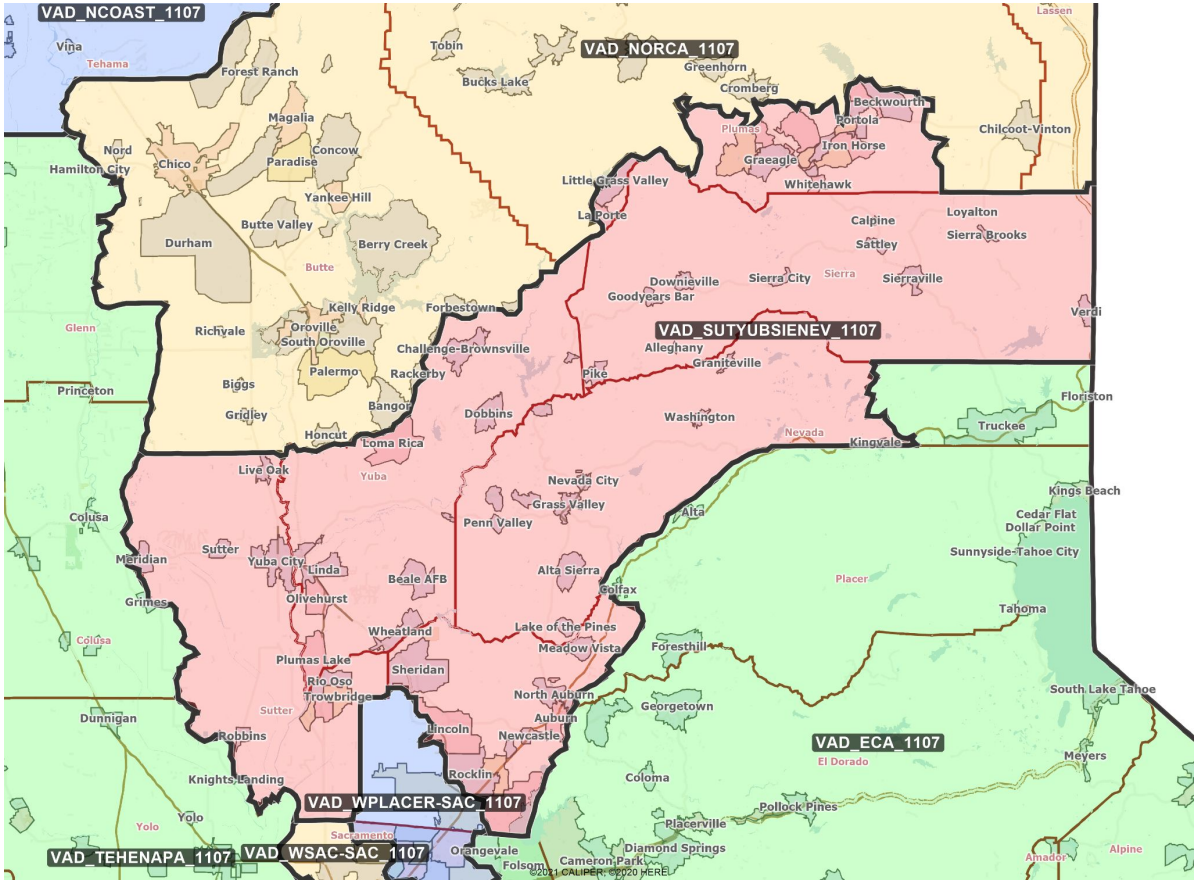

Name	Deviation	% Deviation	Total Population	%LatinoCVAP	%BlackCVAP	%AsianCVAP	%IndigenousCVAP	%WhiteCVAP
VAD_SOLANO_1107	18,117	3.67%	512,160	18.65%	15.52%	18.31%	0.88%	44.08%

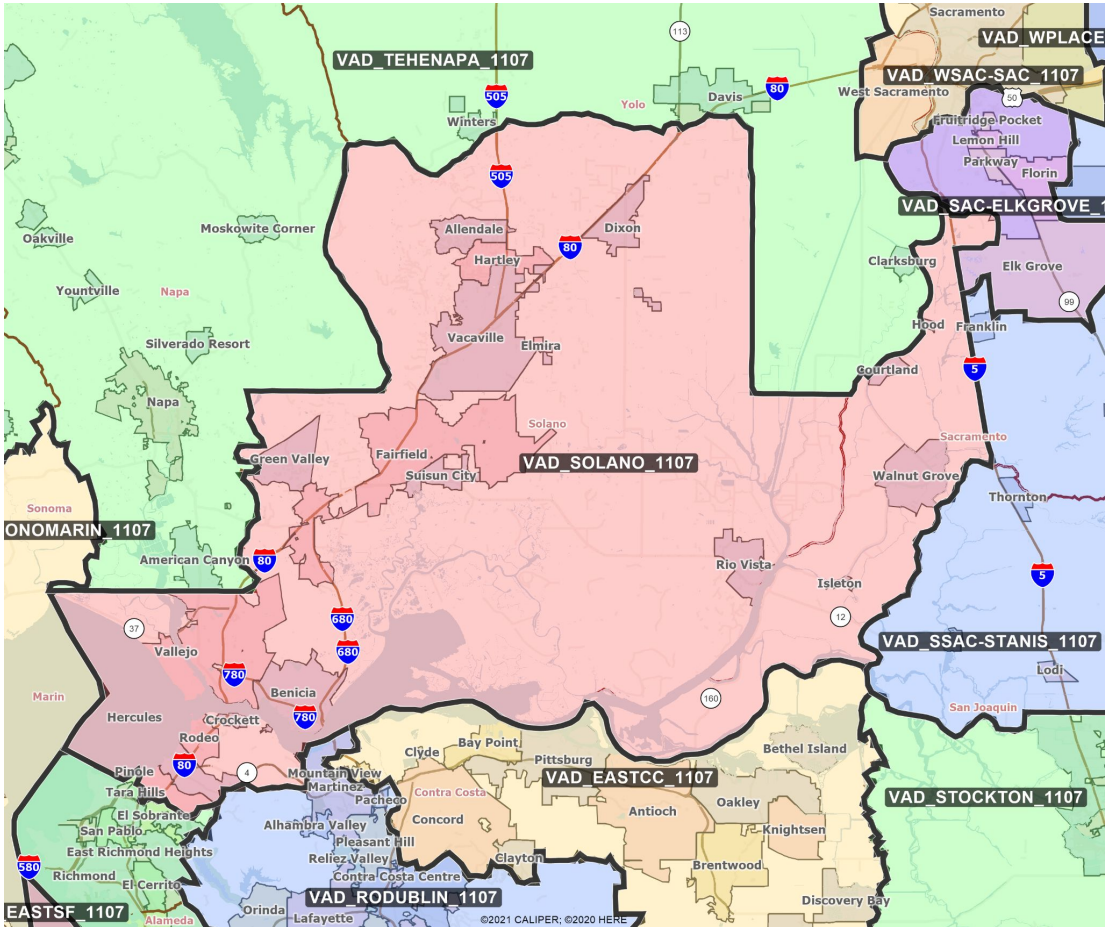

Bay Area

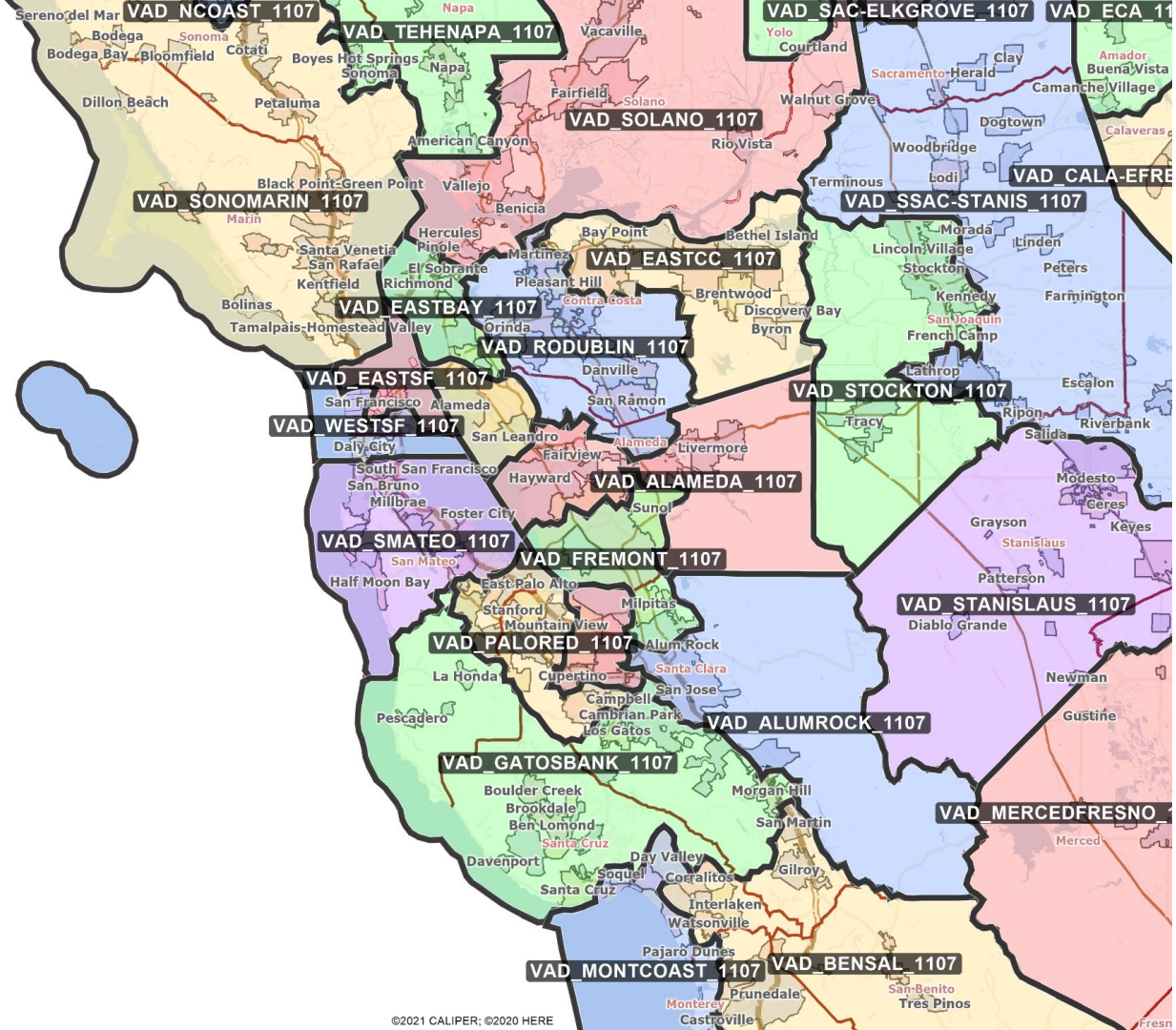
VAD_NCOAST_1107
VAD_TEHENAPA_1107
VAD_SAC-ELKGROVE_1107
VAD_ECA_11
VAD_SOLANO_1107
VAD_CALA-EFRE
VAD_SSAC-STANIS_1107
VAD_SONOMARIN_1107
VAD_EASTCC_1107
VAD_EASTBAY_1107
VAD_RODUBLIN_1107
VAD_EASTSF_1107
VAD_STOCKTON_1107
VAD_WESTSF_1107
VAD_ALAMEDA_1107
VAD_SMATEO_1107
VAD_FREMONT_1107
VAD_STANISLAUS_1107
VAD_PALORED_1107
VAD_ALUMROCK_1107
VAD_GATOSBANK_1107
VAD_MERCEDFRESNO_
VAD_MONTCOAST_1107
VAD_BENSAL_1107
Sereno del Mar
Bodega
Bodega Bay
Bloomfield
Sonoma
Cotati
Boyes Hot Springs
Sonoma
Napa
Napa
Vacaville
Fairfield
Solano
Yolo
Courtland
Sacramento
Herald
Clay
Amador
Buena Vista
Camanche Village
Walnut Grove
Dogtown
Calaveras
Dillon Beach
Petaluma
American Canyon
Rio Vista
Woodbridge
Lodi
Terminous
Black Point-Green Point
Vallejo
Benicia
Marin
Hercules
Pinole
Bay Point
Bethel Island
Morada
Lincoln Village
Linden
Stockton
Peters
Santa Venetia
San Rafael
Kentfield
El Sobrante
Richmond
Martinez
Pleasant Hill
Contra Costa
Brentwood
Discovery Bay
Byron
Kennedy
San Joaquin
Farmington
French Camp
Bolinas
Tamalpais-Homestead Valley
Orinda
Danville
San Ramon
Lathrop
Escalon
San Francisco
Alameda
Tracy
Ripon
Riverbank
Salida
Daly City
San Leandro
Alameda
Fairview
Livermore
South San Francisco
San Bruno
Millbrae
Hayward
Sunol
Modesto
Ceres
Foster City
Grayson
Keyes
Stanislaus
San Mateo
Half Moon Bay
East Palo Alto
Patterson
Milpitas
Stanford
Mountain View
Diablo Grande
Alum Rock
Santa Clara
La Honda
Cupertino
San Jose
Newman
Campbell
Cambrian Park
Los Gatos
Pescadero
Gustine
Boulder Creek
Brookdale
Ben Lomond
Morgan Hill
San Martin
Merced
Santa Cruz
Davenport
Day Valley
Soquel
Corralitos
Gilroy
Santa Cruz
Interlaken
Watsonville
Pajaro Dunes
San Benito
Prunedale
Monterey
Tres Pinos
Castroville
©2021 CALIPER; ©2020 HERE

Name	Deviation	% Deviation	Total Population	%LatinoCVAP	%BlackCVAP	%AsianCVAP	%IndigenousCVAP	%WhiteCVAP
VAD_SONOMARIN_1107	13,002	2.63%	507,045	11.50%	1.92%	5.40%	0.98%	79.45%

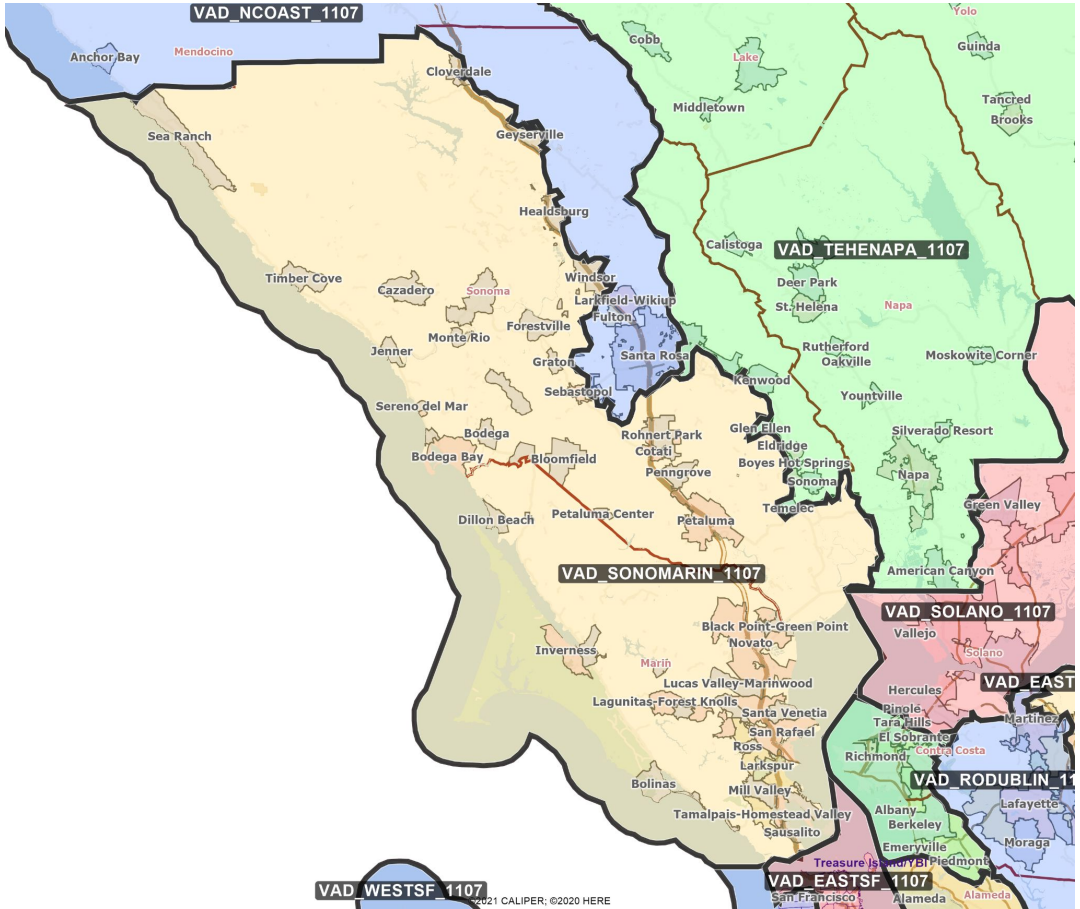

Name	Deviation	% Deviation	Total Population	%LatinoCVAP	%BlackCVAP	%AsianCVAP	%IndigenousCVAP	%WhiteCVAP
VAD_EASTBAY_1107	5,925	1.20%	499,968	15.31%	14.99%	18.44%	0.49%	48.72%

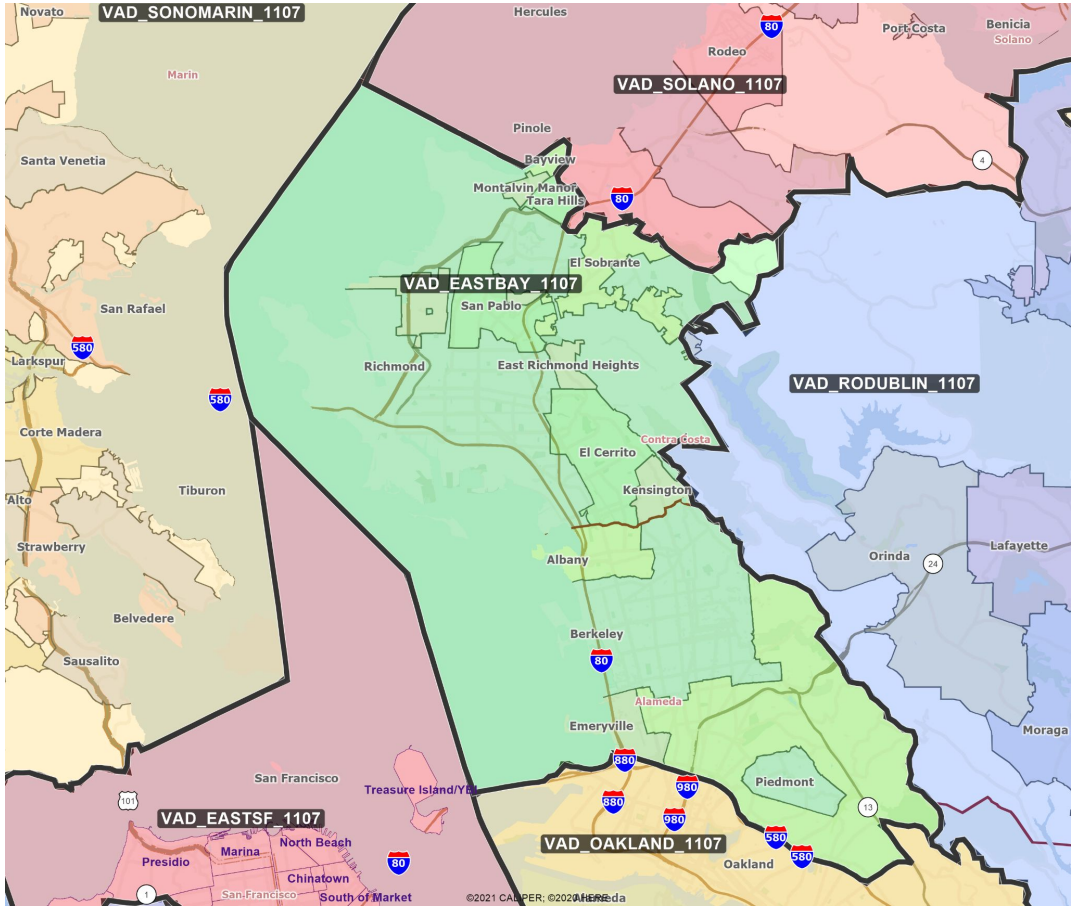

Name	Deviation	% Deviation	Total Population	%LatinoCVAP	%BlackCVAP	%AsianCVAP	%IndigenousCVAP	%WhiteCVAP
VAD_EASTSF_1107	-13,319	-2.70%	480,724	10.89%	5.77%	25.03%	0.62%	56.65%

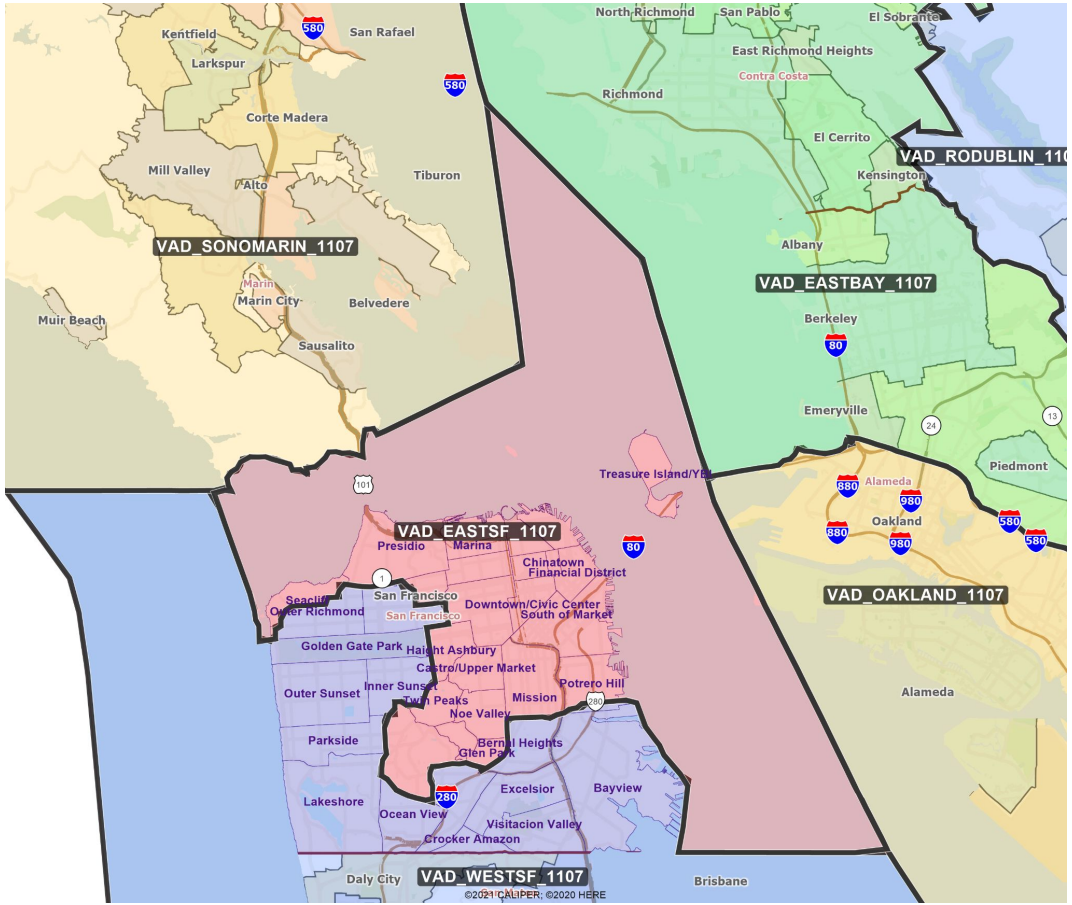

Name	Deviation	% Deviation	Total Population	%LatinoCVAP	%BlackCVAP	%AsianCVAP	%IndigenousCVAP	%WhiteCVAP
VAD_WESTSF_1107	17,642	3.57%	511,685	14.59%	5.79%	48.67%	0.30%	29.22%

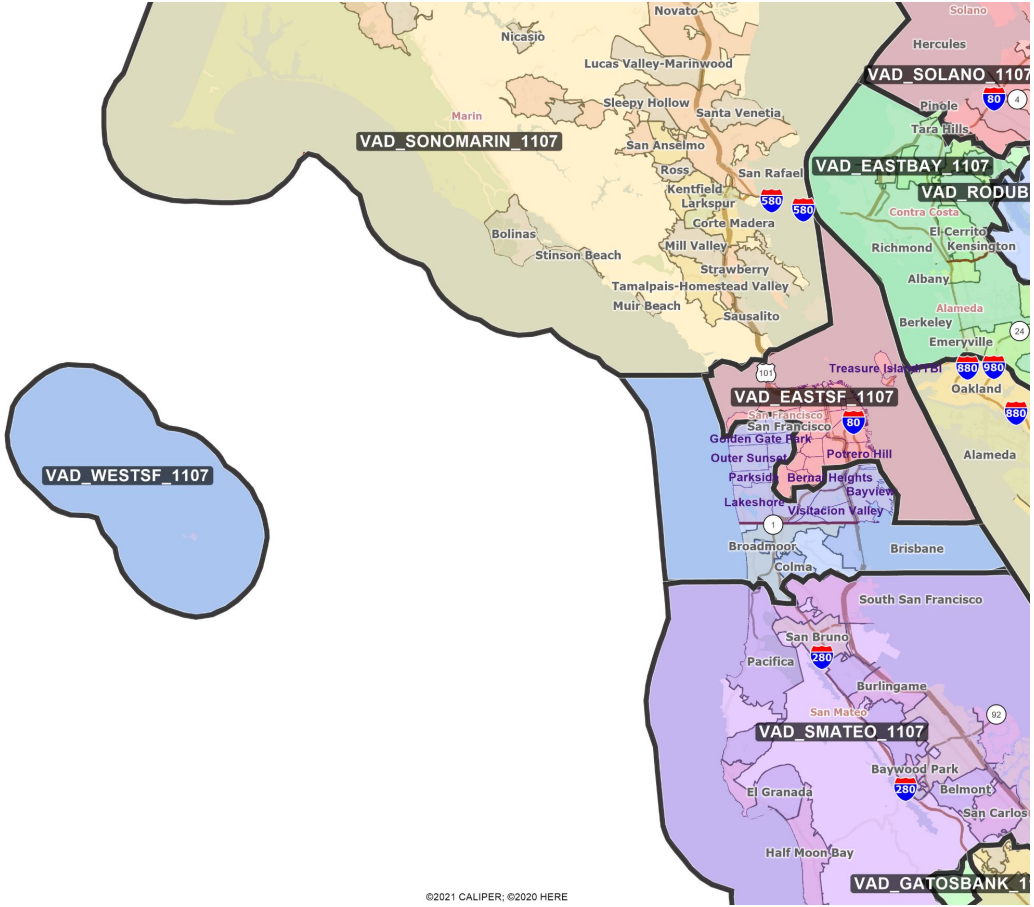

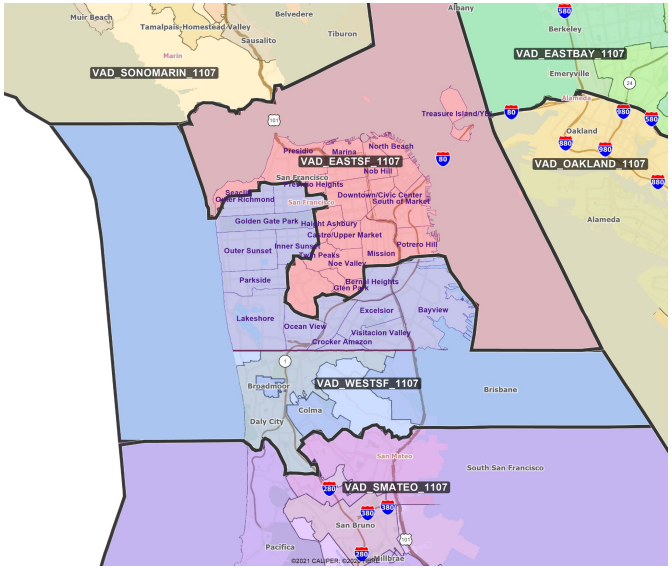

Name	Deviation	% Deviation	Total Population	%LatinoCVAP	%BlackCVAP	%AsianCVAP	%IndigenousCVAP	%WhiteCVAP
VAD_OAKLAND_1107	2,854	0.58%	496,897	18.35%	25.36%	24.04%	0.48%	29.60%

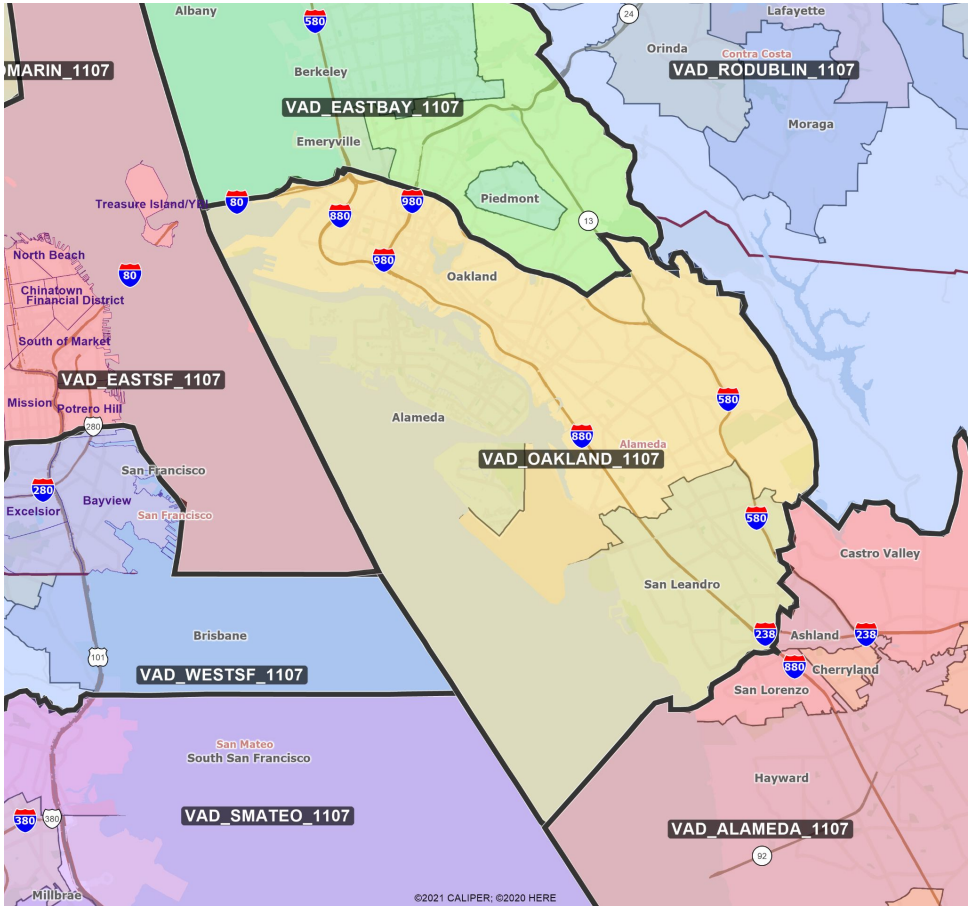

Name	Deviation	% Deviation	Total Population	%LatinoCVAP	%BlackCVAP	%AsianCVAP	%IndigenousCVAP	%WhiteCVAP
VAD_SMATEO_1107	17,712	3.59%	511,755	17.27%	2.23%	27.12%	0.41%	50.66%

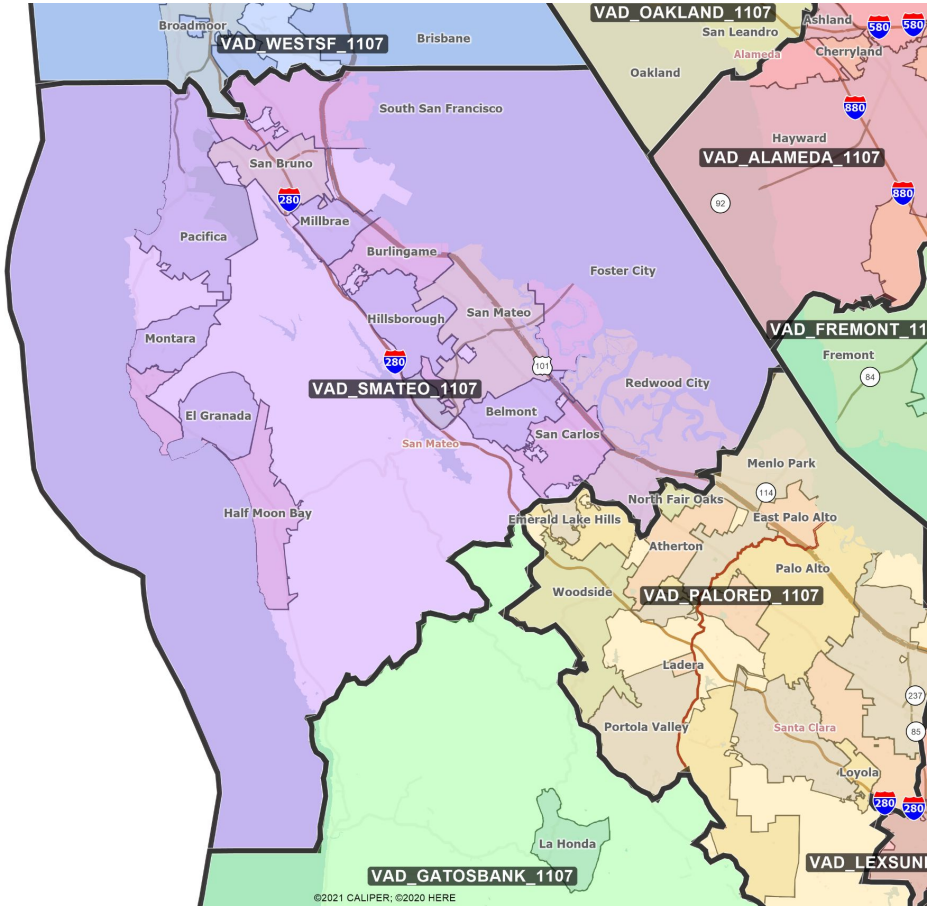

Name	Deviation	% Deviation	Total Population	%LatinoCVAP	%BlackCVAP	%AsianCVAP	%IndigenousCVAP	%WhiteCVAP
VAD_ALAMEDA_1107	18,736	3.79%	512,779	22.03%	8.46%	27.24%	0.51%	39.30%

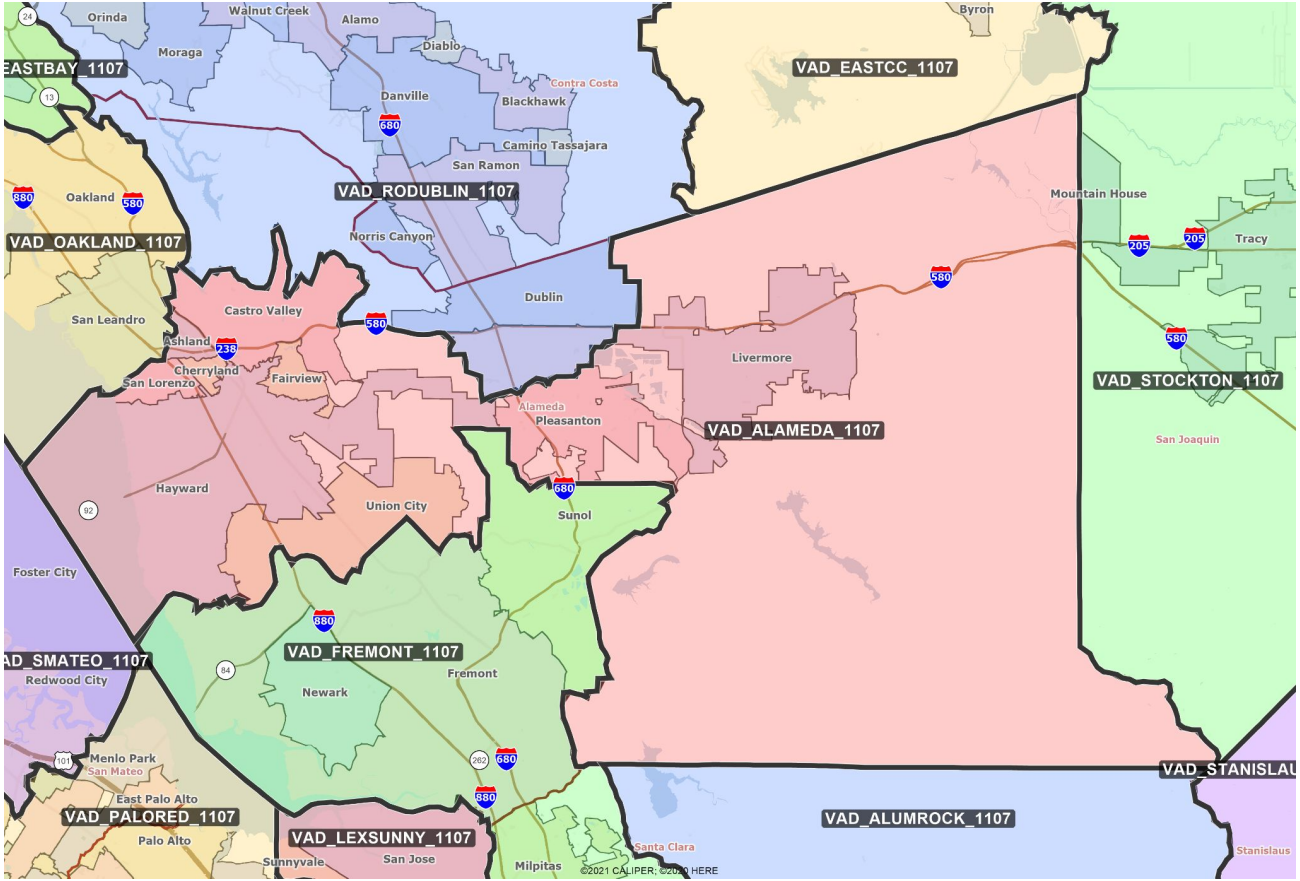

Name	Deviation	% Deviation	Total Population	%LatinoCVAP	%BlackCVAP	%AsianCVAP	%IndigenousCVAP	%WhiteCVAP
VAD_FREMONT_1107	-15,655	-3.17%	478,388	16.27%	3.92%	53.82%	0.51%	24.01%

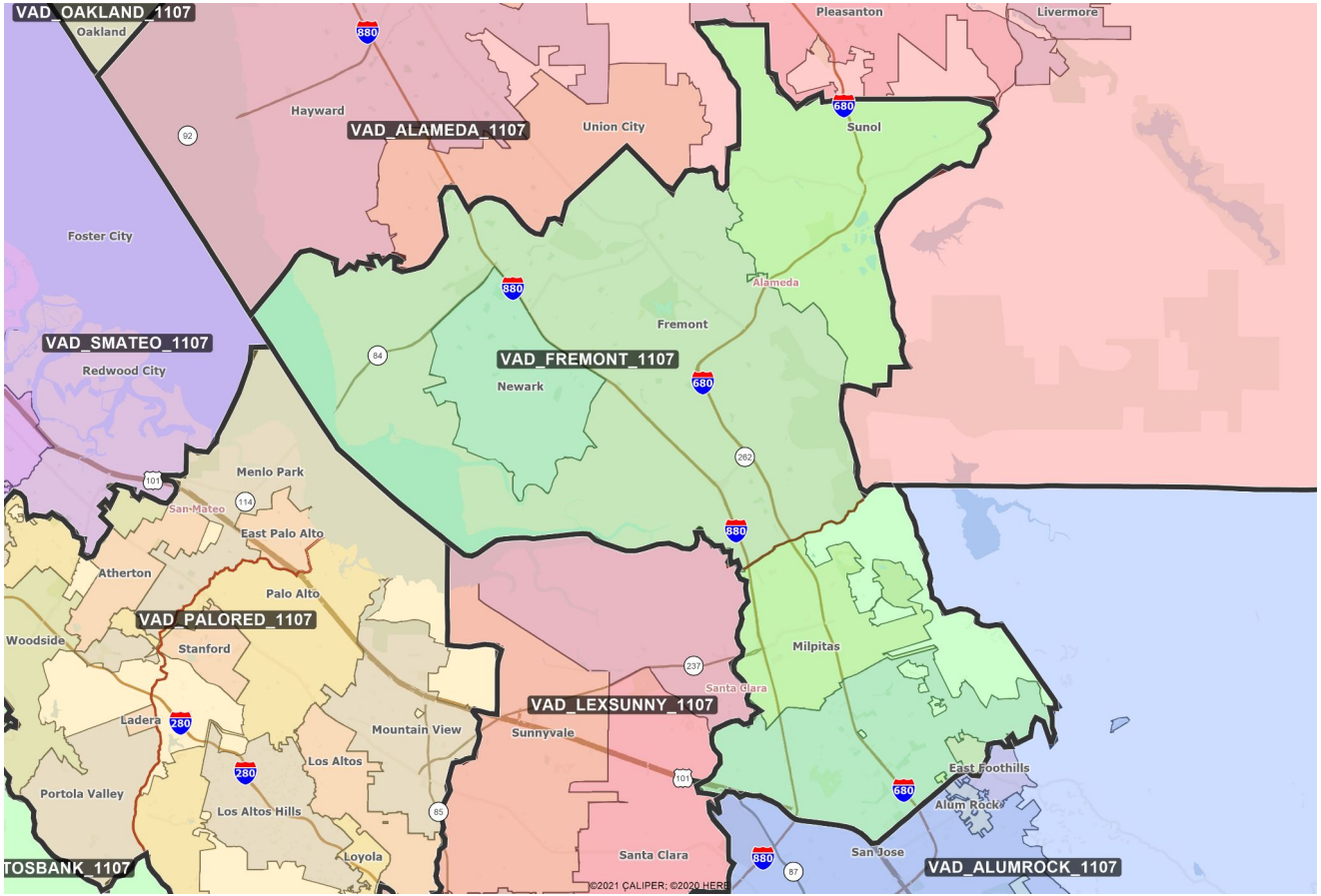

Name	Deviation	% Deviation	Total Population	%LatinoCVAP	%BlackCVAP	%AsianCVAP	%IndigenousCVAP	%WhiteCVAP
VAD_PALORED_1107	-17,968	-3.64%	476,075	11.72%	3.30%	25.25%	0.33%	57.85%

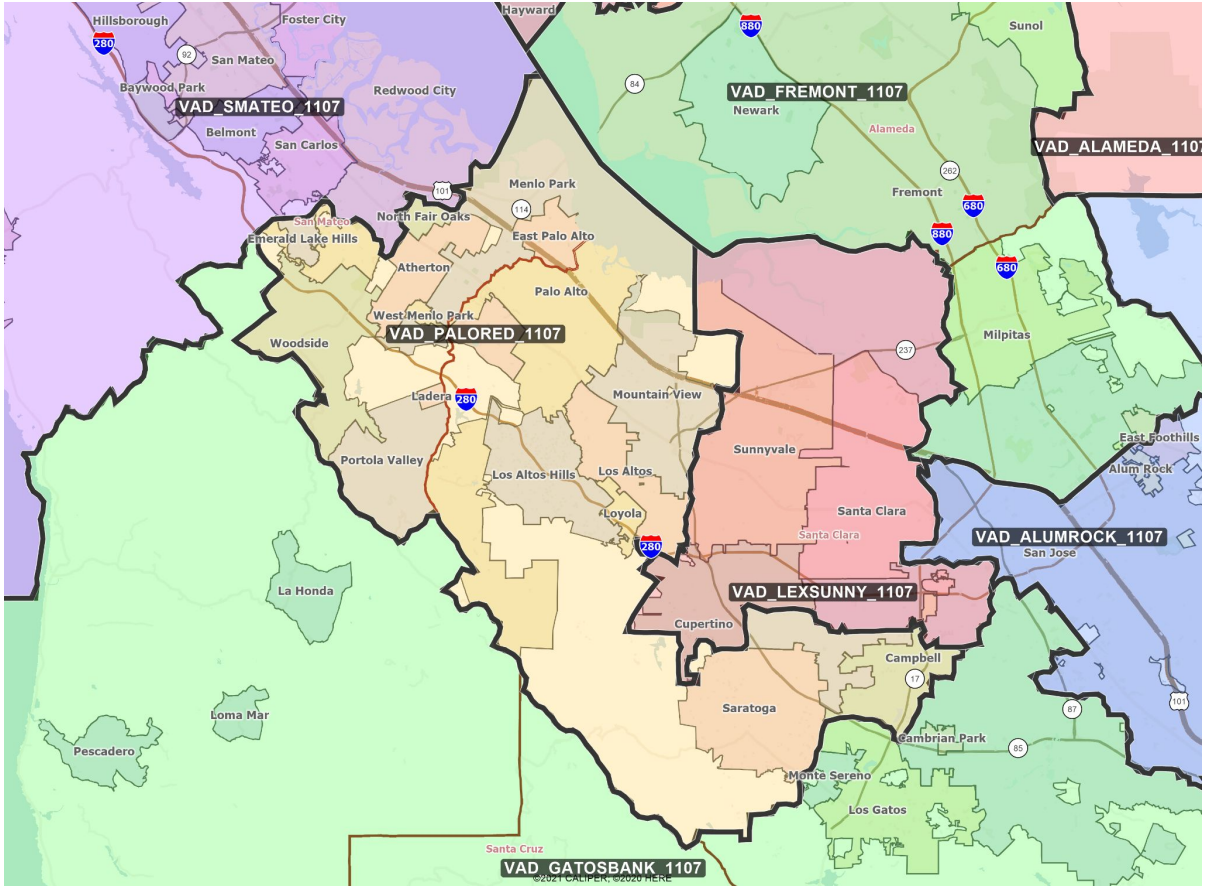

Name	Deviation	% Deviation	Total Population	%LatinoCVAP	%BlackCVAP	%AsianCVAP	%IndigenousCVAP	%WhiteCVAP
VAD_LEXSUNNY_1107	-17,231	-3.49%	476,812	15.60%	3.87%	35.62%	0.40%	43.25%

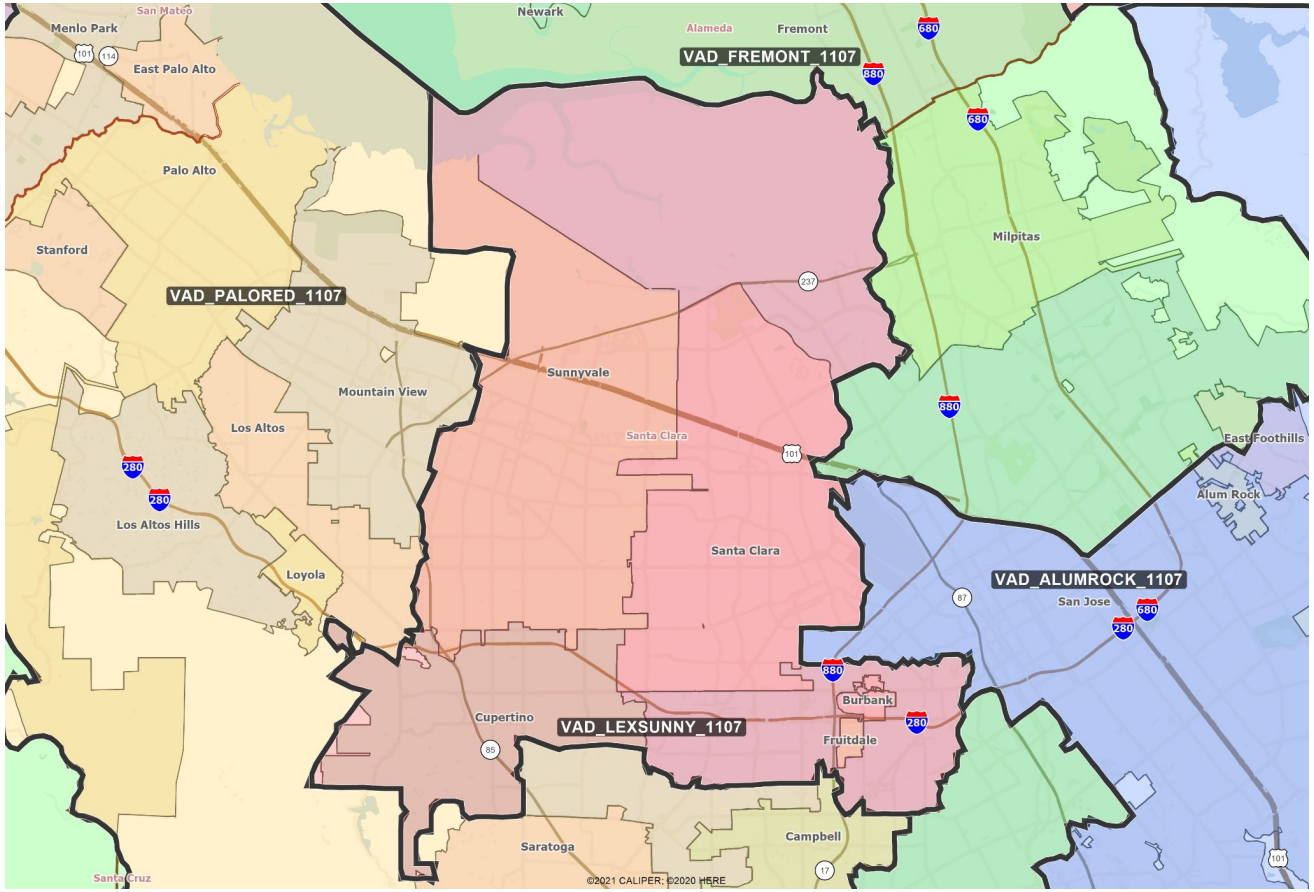

Name	Deviation	% Deviation	Total Population	%LatinoCVAP	%BlackCVAP	%AsianCVAP	%IndigenousCVAP	%WhiteCVAP
VAD_GATOSBANK_1107	-6,260	-1.27%	487,783	16.07%	2.34%	15.22%	0.94%	64.71%

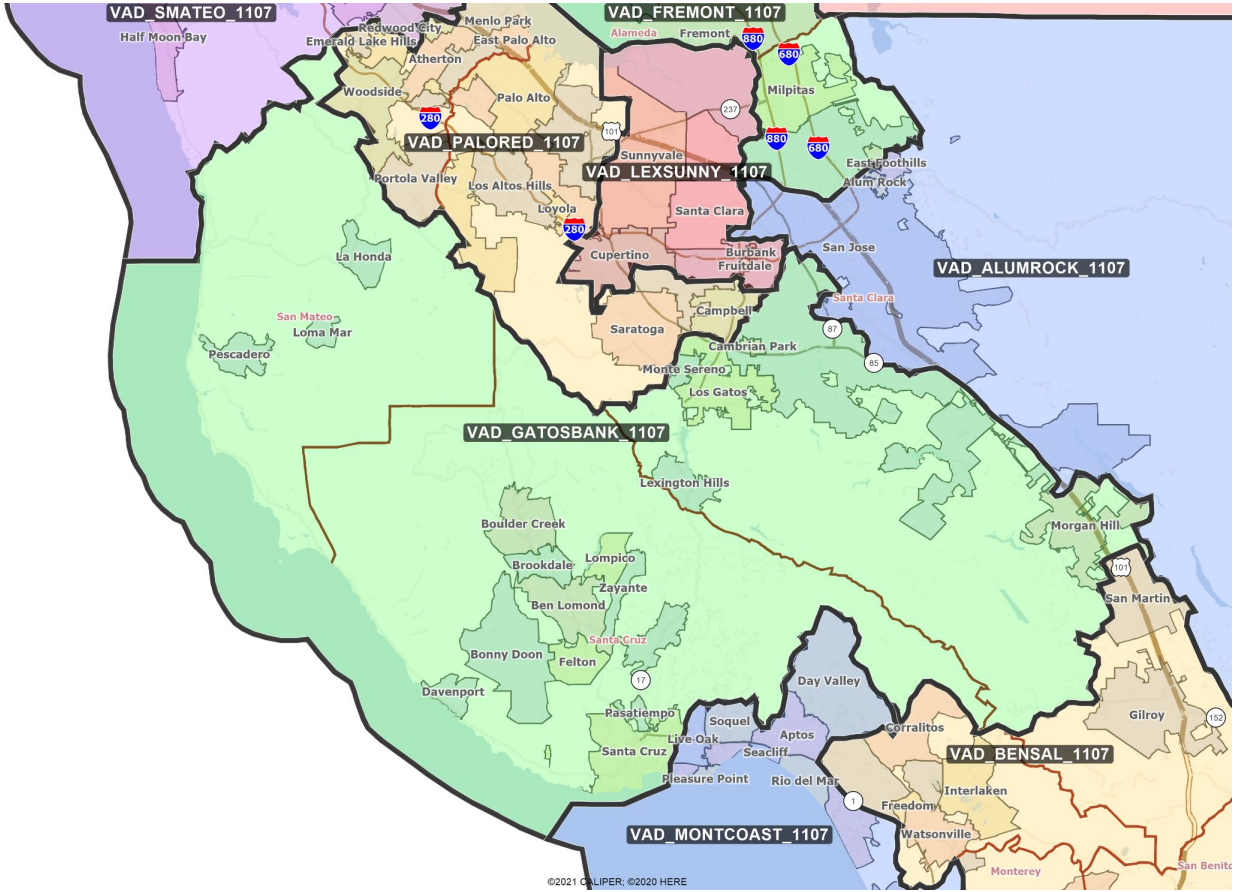

Name	Deviation	% Deviation	Total Population	%LatinoCVAP	%BlackCVAP	%AsianCVAP	%IndigenousCVAP	%WhiteCVAP
VAD_ALUMROCK_1107	-5,100	-1.03%	488,943	34.21%	3.68%	38.70%	0.43%	21.47%

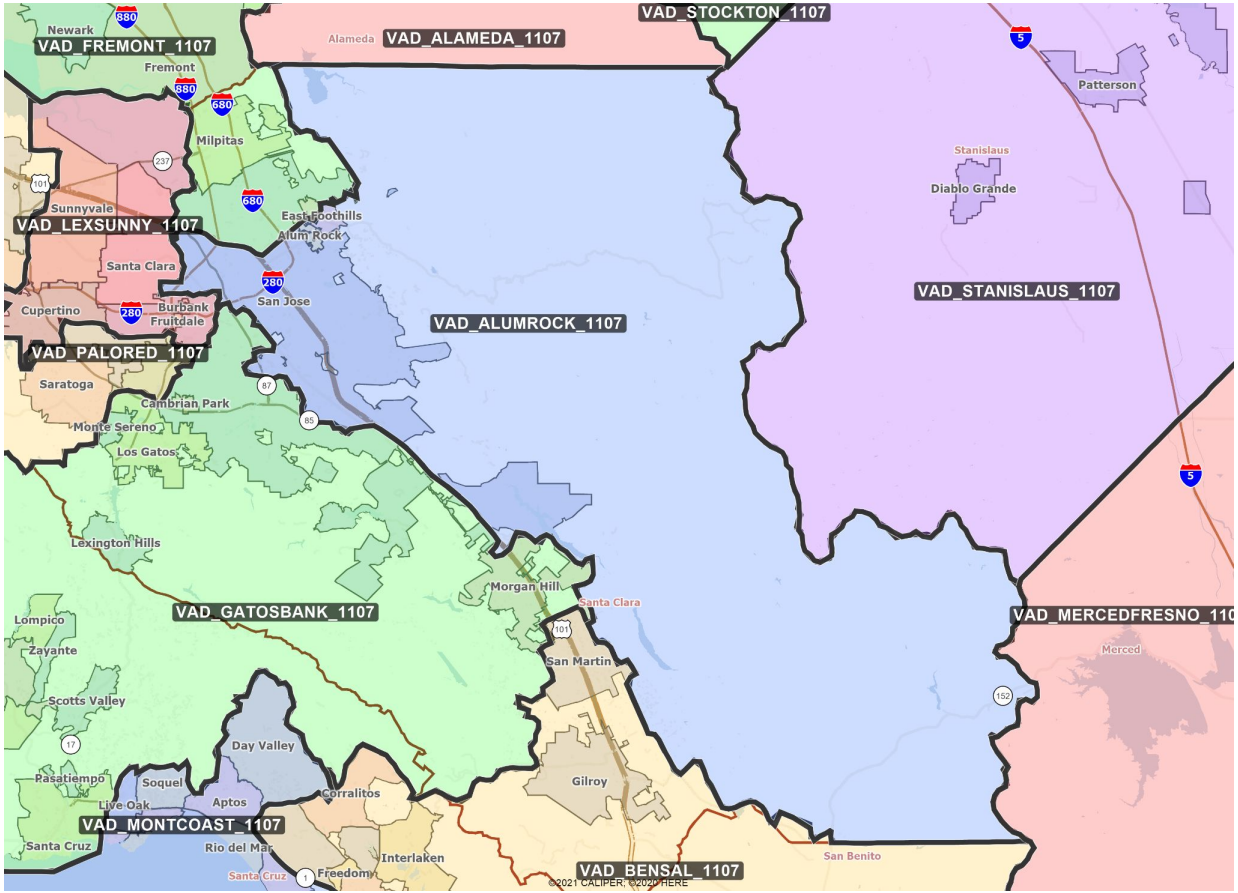

Name	Deviation	% Deviation	Total Population	%LatinoCVAP	%BlackCVAP	%AsianCVAP	%IndigenousCVAP	%WhiteCVAP
VAD_RODUBLIN_1107	16,889	3.42%	510,932	8.34%	2.50%	20.71%	0.56%	66.68%

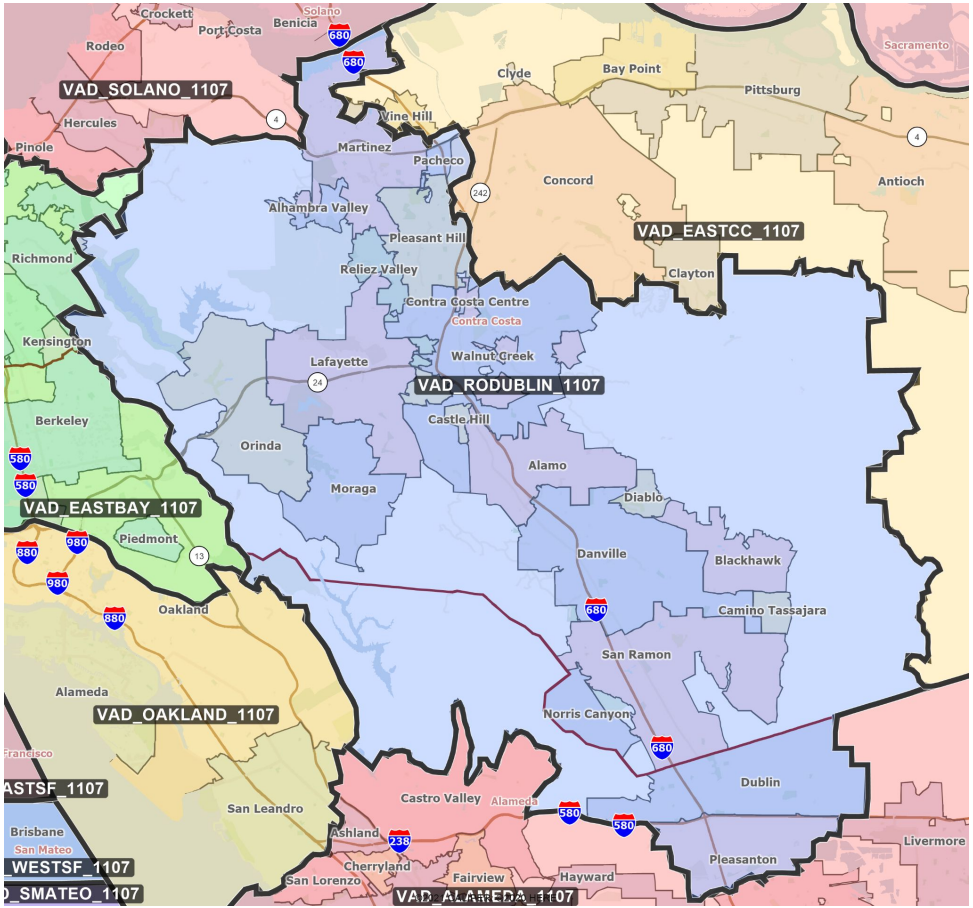

Name	Deviation	% Deviation	Total Population	%LatinoCVAP	%BlackCVAP	%AsianCVAP	%IndigenousCVAP	%WhiteCVAP
VAD_EASTCC_1107	-591	-0.12%	493,452	23.68%	12.06%	12.90%	0.87%	48.59%

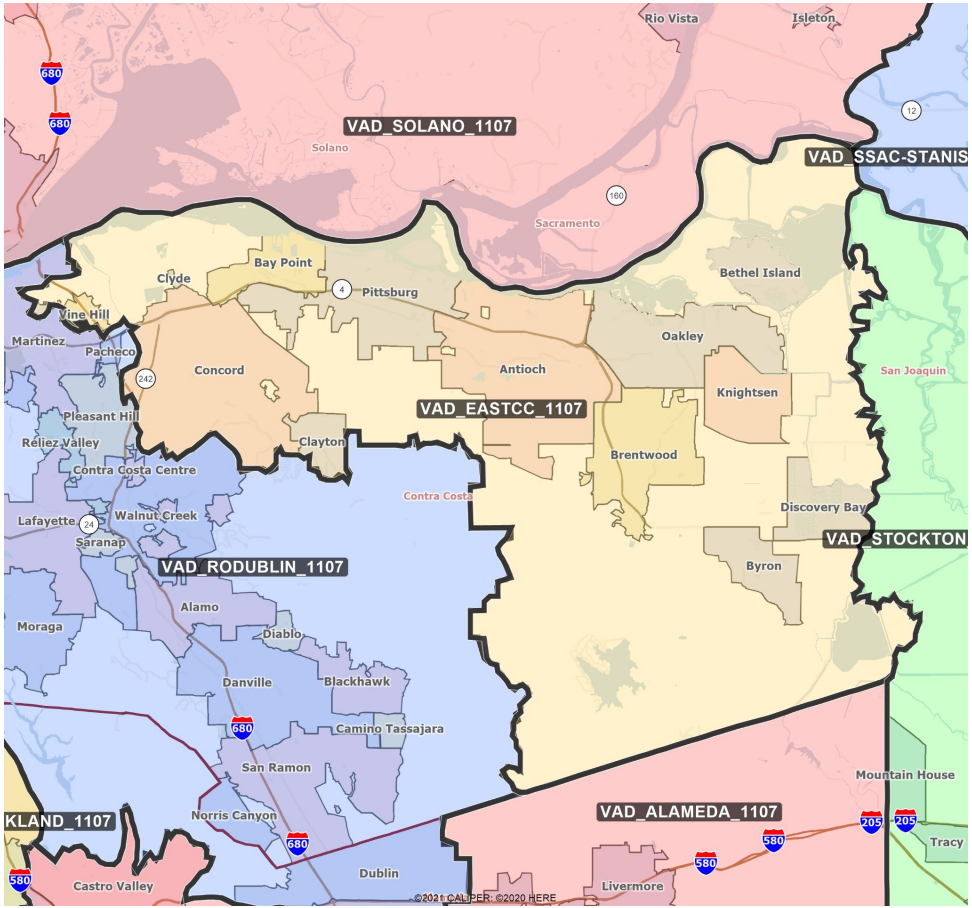

Sacramento Area

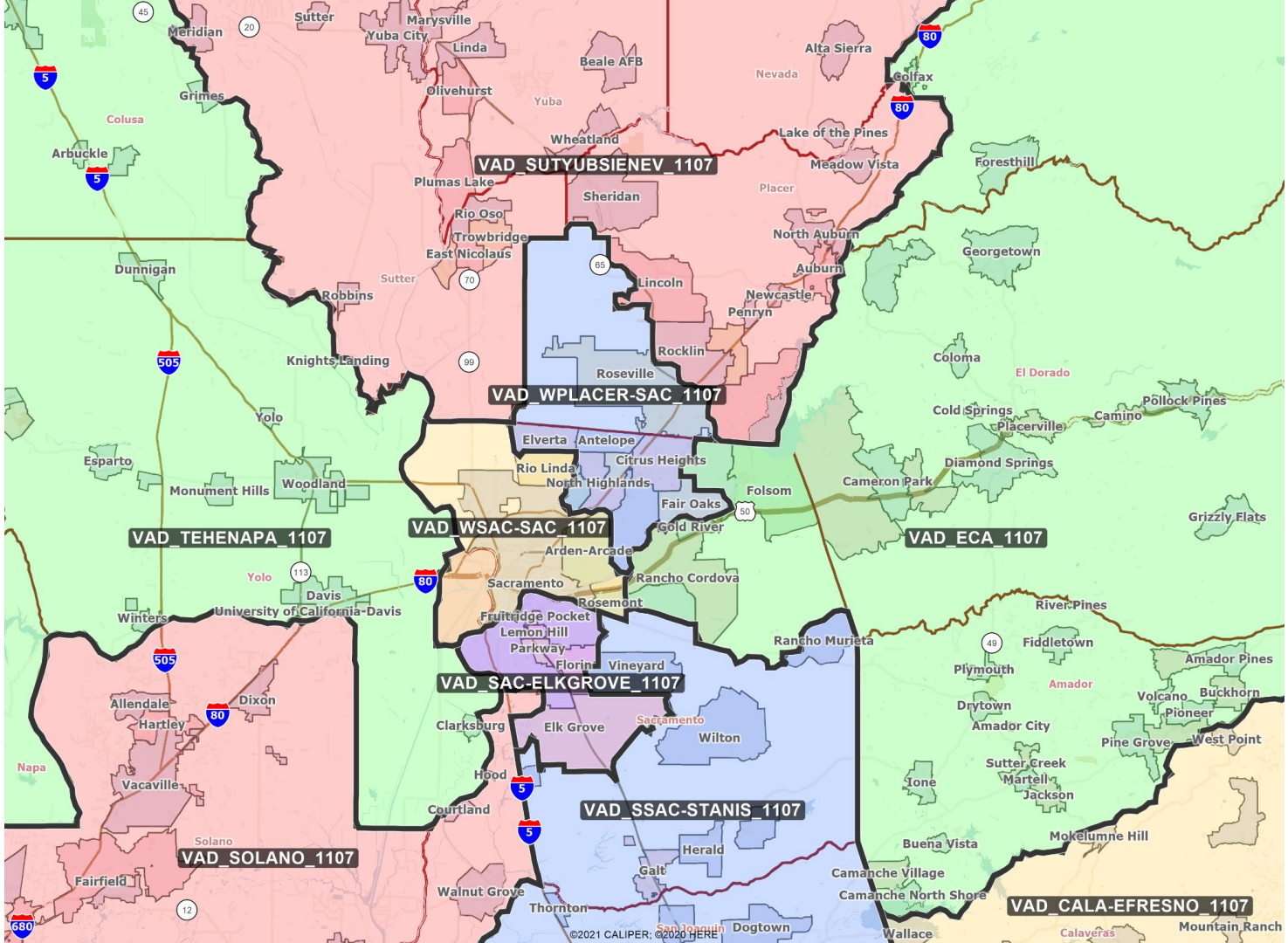
VAD_SUTYUBSIENEV_1107
VAD_WPLACER-SAC_1107
VAD_WSAC-SAC_1107
VAD_TEHENAPA_1107
VAD_ECA_1107
VAD_SAC-ELKGROVE_1107
VAD_SSAC-STANIS_1107
VAD_SOLANO_1107
VAD_CALA-EFRESNO_1107
Meridian
Sutter
Marysville
Yuba City
Linda
Beale AFB
Alta Sierra
Nevada
Colfax
Olivehurst
Yuba
Grimes
Colusa
Arbuckle
Wheatland
Lake of the Pines
Meadow Vista
Foresthill
Plumas Lake
Sheridan
Placer
Rio Oso
Trowbridge
East Nicolaus
North Auburn
Georgetown
Dunnigan
Sutter
Lincoln
Auburn
Robbins
Newcastle
Penryn
Rocklin
Knights Landing
Roseville
Coloma
El Dorado
Yolo
Cold Springs
Placerville
Camino
Pollock Pines
Elverta
Antelope
Esparto
Citrus Heights
Rio Linda
North Highlands
Diamond Springs
Cameron Park
Monument Hills
Woodland
Folsom
Fair Oaks
Gold River
Grizzly Flats
Arden-Arcade
Yolo
Sacramento
Rancho Cordova
Davis
Rosemont
Winters
University of California-Davis
Fruitridge Pocket
Lemon Hill
Parkway
River Pines
Rancho Murieta
Fiddletown
Florin
Vineyard
Plymouth
Amador Pines
Amador
Allendale
Dixon
Hartley
Clarksburg
Elk Grove
Sacramento
Wilton
Drytown
Amador City
Volcano
Buckhorn
Pioneer
Pine Grove
West Point
Napa
Vacaville
Hood
Sutter Creek
Martell
Jackson
Ione
Courtland
Solano
Herald
Buena Vista
Mokelumne Hill
Fairfield
Galt
Camanche Village
Walnut Grove
Camanche North Shore
Thornton
San Joaquin
Dogtown
Wallace
Calaveras
Mountain Ranch
©2021 CALIPER; ©2020 HERE

Name	Deviation	% Deviation	Total Population	%LatinoCVAP	%BlackCVAP	%AsianCVAP	%IndigenousCVAP	%WhiteCVAP
VAD_WPLACER-SAC_1107	4,364	0.88%	498,407	13.31%	6.23%	7.78%	1.30%	70.15%

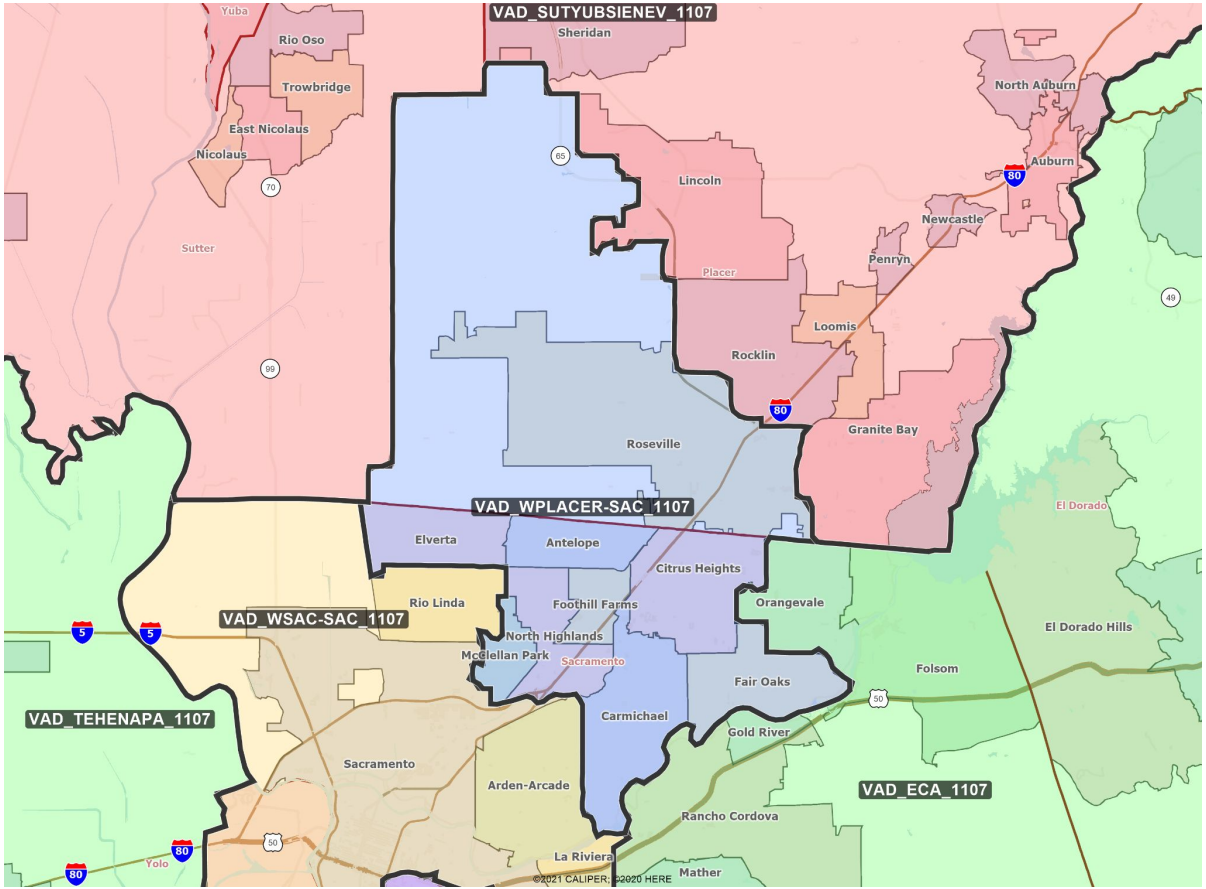

Name	Deviation	% Deviation	Total Population	%LatinoCVAP	%BlackCVAP	%AsianCVAP	%IndigenousCVAP	%WhiteCVAP
VAD_WSAC-SAC_1107	901	0.18%	494,944	20.30%	12.31%	12.70%	1.11%	51.86%

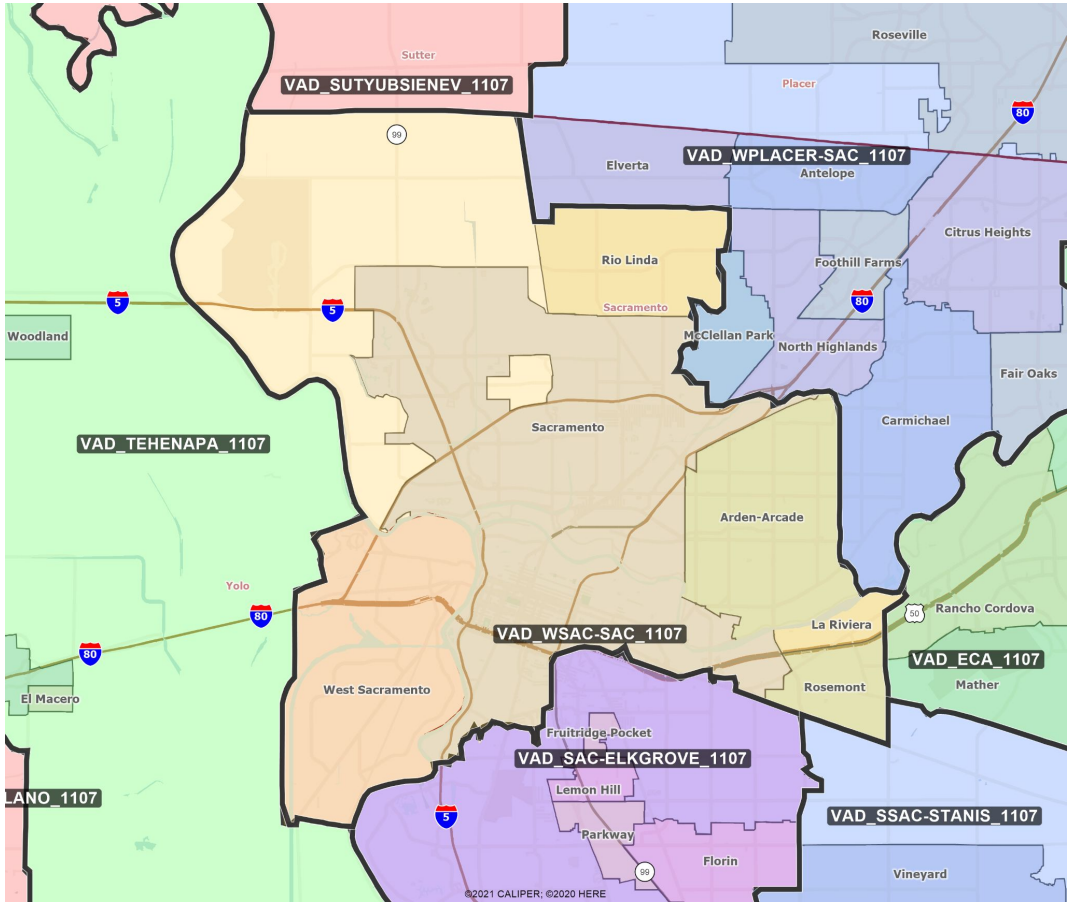

Name	Deviation	% Deviation	Total Population	%LatinoCVAP	%BlackCVAP	%AsianCVAP	%IndigenousCVAP	%WhiteCVAP
VAD_SAC-ELKGROVE_1107	4,309	0.87%	498,352	20.63%	15.85%	25.59%	0.77%	33.48%

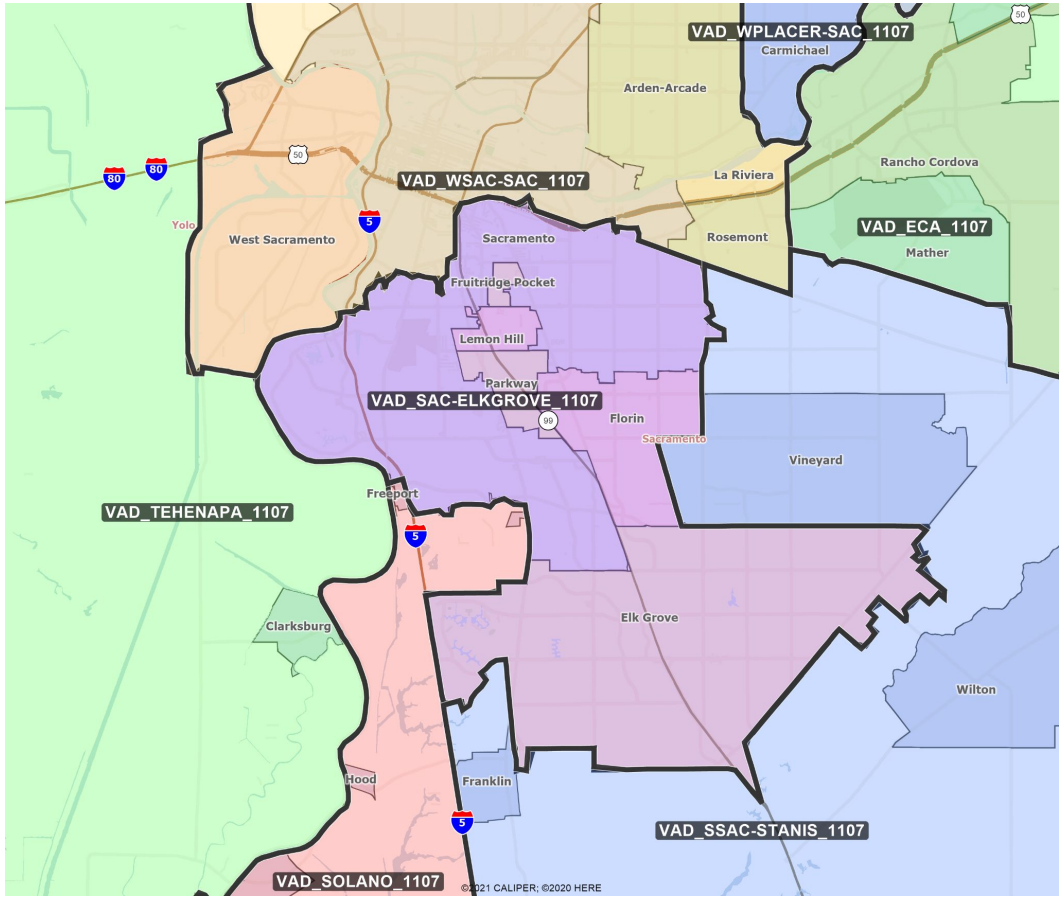

Central CA

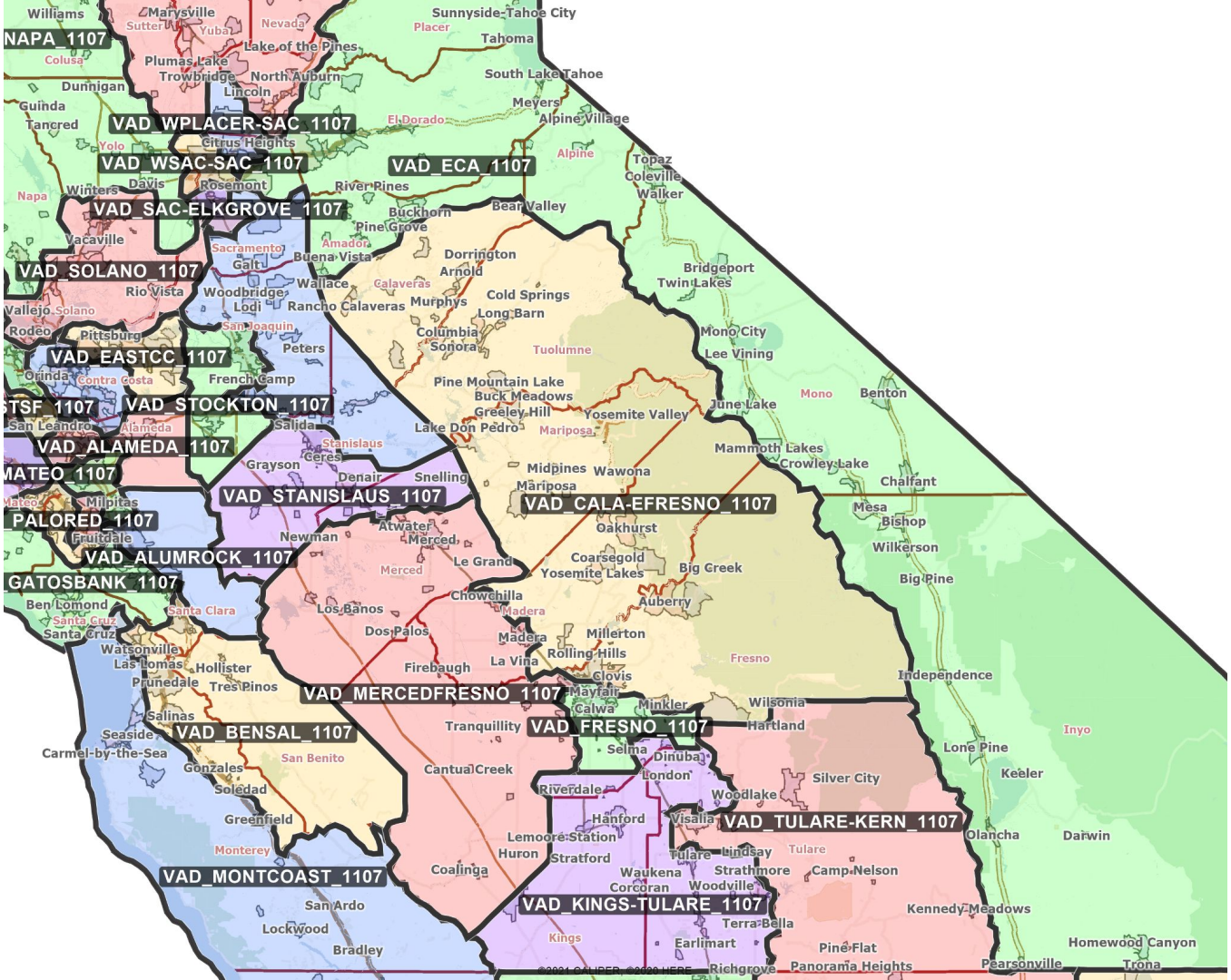
NAPA_1107
VAD_WPLACER-SAC_1107
VAD_WSAC-SAC_1107
VAD_ECA_1107
VAD_SAC-ELKGROVE_1107
VAD_SOLANO_1107
VAD_EASTCC_1107
TSF_1107
VAD_STOCKTON_1107
VAD_ALAMEDA_1107
MATEO_1107
VAD_STANISLAUS_1107
VAD_CALA-EFRESNO_1107
PALORED_1107
VAD_ALUMROCK_1107
GATOSBANK_1107
VAD_MERCEDFRESNO_1107
VAD_BENSAL_1107
VAD_FRESNO_1107
VAD_TULARE-KERN_1107
VAD_MONTCOAST_1107
VAD_KINGS-TULARE_1107
Williams
Marysville
Sutter
Yuba
Nevada
Placer
Sunnyside-Tahoe City
Tahoma
Colusa
Plumas Lake
Lake of the Pines
Trowbridge
North Auburn
Lincoln
Dunnigan
South Lake Tahoe
Meyers
Alpine Village
Guinda
Tancred
El Dorado
Yolo
Citrus Heights
Alpine
Topaz
Coleville
Walker
Davis
Rosemont
River Pines
Napa
Winters
Buckhorn
Bear Valley
Pine Grove
Vacaville
Sacramento
Amador
Galt
Buena Vista
Dorrington
Arnold
Bridgeport
Twin Lakes
Rio Vista
Woodbridge
Wallace
Calaveras
Cold Springs
Vallejo
Solano
Lodi
Rancho Calaveras
Murphys
Long Barn
Rodeo
Pittsburg
San Joaquin
Columbia
Sonora
Mono City
Lee Vining
Peters
Tuolumne
Orinda
Contra Costa
French Camp
Pine Mountain Lake
Buck Meadows
Mono
Benton
Greeley Hill
June Lake
San Leandro
Alameda
Salida
Lake Don Pedro
Yosemite Valley
Mariposa
Stanislaus
Mammoth Lakes
Crowley Lake
Ceres
Grayson
Denair
Snelling
Midpines
Wawona
Chalfant
Milpitas
Mariposa
Mesa
Fruitdale
Atwater
Oakhurst
Bishop
Newman
Merced
Wilkerson
Le Grand
Coarsegold
Big Creek
Merced
Yosemite Lakes
Big Pine
Ben Lomond
Santa Clara
Chowchilla
Auberry
Santa Cruz
Los Banos
Madera
Dos Palos
Madera
Millerton
Watsonville
Rolling Hills
Las Lomas
Hollister
La Vina
Fresno
Prunedale
Firebaugh
Clovis
Independence
Tres Pinos
Mayfair
Calwa
Minkler
Wilsonia
Salinas
Tranquillity
Hartland
Seaside
Inyo
Carmel-by-the-Sea
San Benito
Selma
Lone Pine
Gonzales
Dinuba
Cantua Creek
London
Keeler
Soledad
Silver City
Riverdale
Woodlake
Greenfield
Hanford
Visalia
Olancha
Darwin
Lemoore Station
Monterey
Huron
Stratford
Tulare
Lindsay
Tulare
Coalinga
Waukena
Strathmore
Camp Nelson
Corcoran
Woodville
San Ardo
Kennedy Meadows
Terra Bella
Lockwood
Kings
Earlimart
Pine Flat
Homewood Canyon
Bradley
Richgrove
Panorama Heights
Pearsonville
Trona

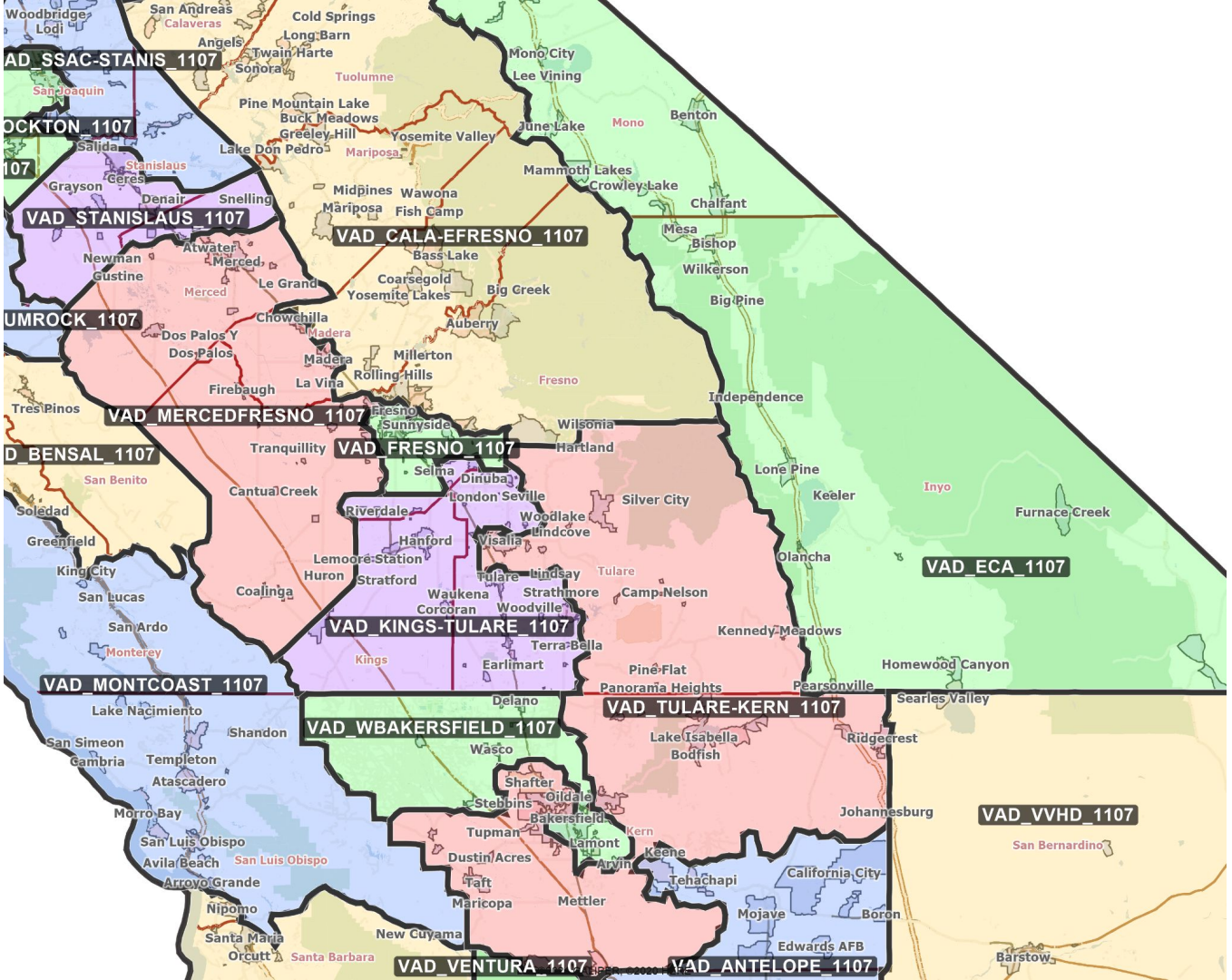
VAD_SSAC-STANIS_1107
VAD_STANISLAUS_1107
VAD_CALA-EFRESNO_1107
VAD_MERCEDFRESNO_1107
VAD_FRESNO_1107
VAD_KINGS-TULARE_1107
VAD_MONTCOAST_1107
VAD_WBAKERSFIELD_1107
VAD_TULARE-KERN_1107
VAD_ECA_1107
VAD_VVHD_1107
VAD_VENTURA_1107
VAD_ANTELOPE_1107
Woodbridge
Lodi
San Andreas
Calaveras
Angels
Cold Springs
Long Barn
Twain Harte
Sonora
Tuolumne
Mono City
Lee Vining
San Joaquin
Pine Mountain Lake
Buck Meadows
Greeley Hill
Lake Don Pedro
Yosemite Valley
Mariposa
June Lake
Mono
Benton
Salida
Stanislaus
Ceres
Grayson
Denair
Snelling
Midpines
Wawona
Mariposa
Fish Camp
Mammoth Lakes
Crowley Lake
Chalfant
Mesa
Bishop
Wilkerson
Big Pine
Atwater
Merced
Newman
Gustine
Le Grand
Bass Lake
Coarsegold
Yosemite Lakes
Big Greek
Auberry
Chowchilla
Madera
Dos Palos Y
Dos Palos
Millerton
Rolling Hills
La Vina
Firebaugh
Fresno
Tres Pinos
Sunnyside
Wilsonia
Hartland
Tranquillity
Selma
Dinuba
Independence
Lone Pine
Keeler
Inyo
Furnace Creek
San Benito
Cantua Creek
London
Seville
Silver City
Soledad
Riverdale
Woodlake
Lindcove
Greenfield
Hanford
Visalia
Olancha
Lemoore Station
Huron
Stratford
Tulare
Lindsay
Tulare
King City
Coalinga
Waukena
Strathmore
Camp Nelson
San Lucas
Corcoran
Woodville
San Ardo
Kennedy Meadows
Monterey
Terra Bella
Kings
Earlimart
Pine Flat
Homewood Canyon
Panorama Heights
Pearsonville
Searles Valley
Lake Nacimiento
Delano
Shandon
Lake Isabella
Bodfish
Ridgecrest
San Simeon
Cambria
Templeton
Wasco
Atascadero
Shafter
Stebbins
Oildale
Bakersfield
Johannesburg
Morro Bay
Tupman
Kern
San Luis Obispo
Lamont
San Bernardino
Avila Beach
Dustin Acres
Keene
Arvin
Arroyo Grande
Taft
Tehachapi
California City
Nipomo
Maricopa
Mettler
Mojave
Boron
Santa Maria
New Cuyama
Edwards AFB
Orcutt
Santa Barbara
Barstow

Name	Deviation	% Deviation	Total Population	%LatinoCVAP	%BlackCVAP	%AsianCVAP	%IndigenousCVAP	%WhiteCVAP
VAD_SSAC-STANIS_1107	-11,130	-2.25%	482,913	27.92%	3.70%	9.22%	1.09%	56.68%

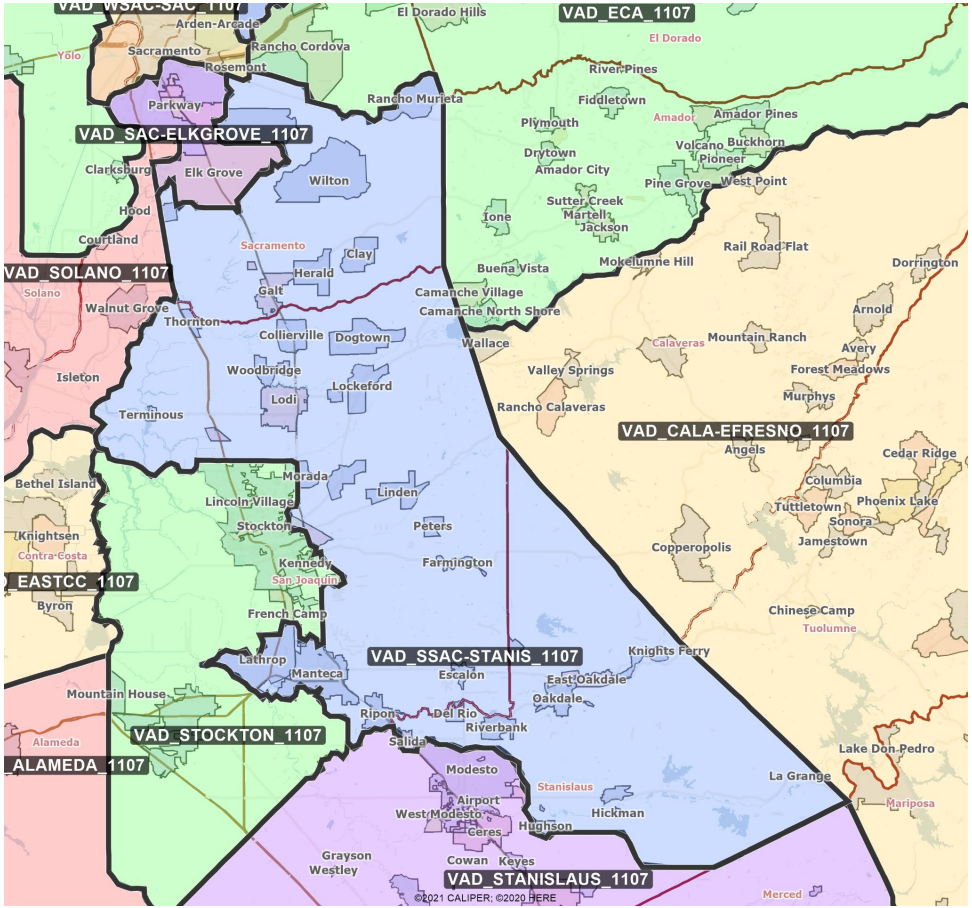

Name	Deviation	% Deviation	Total Population	%LatinoCVAP	%BlackCVAP	%AsianCVAP	%IndigenousCVAP	%WhiteCVAP
VAD_STOCKTON_1107	-4,264	-0.86%	489,779	33.04%	11.60%	20.02%	0.96%	32.47%

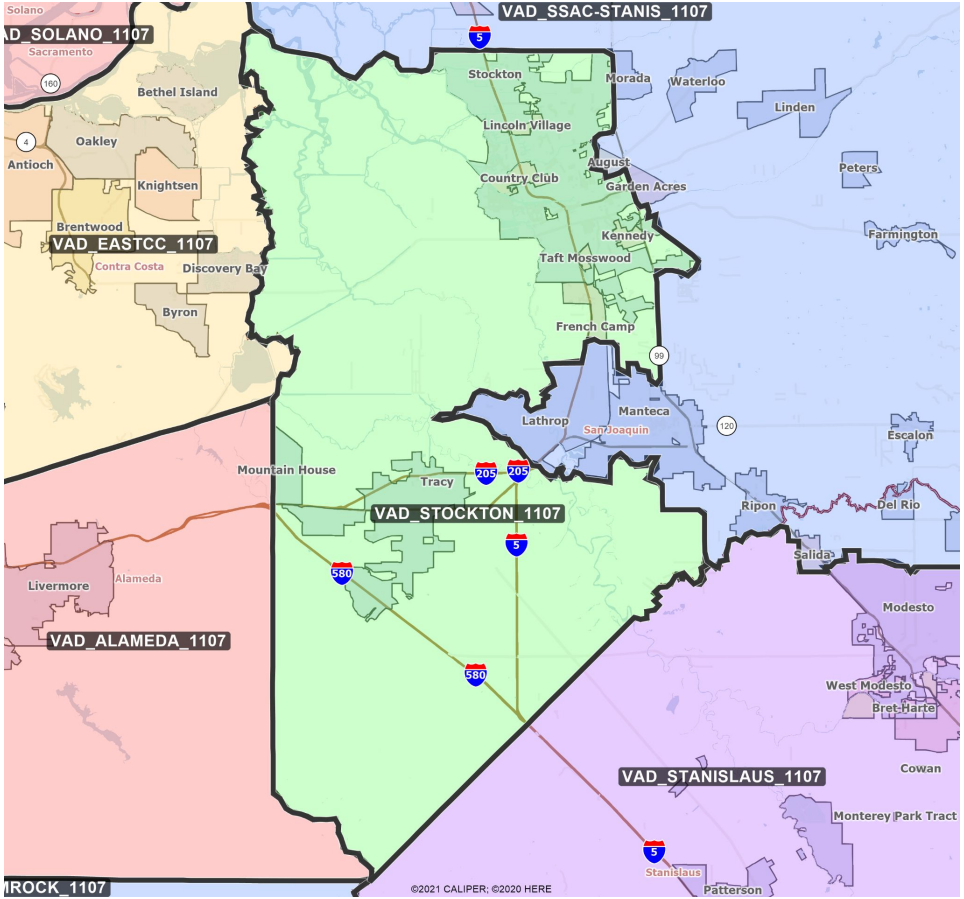

Name	Deviation	% Deviation	Total Population	%LatinoCVAP	%BlackCVAP	%AsianCVAP	%IndigenousCVAP	%WhiteCVAP
VAD_STANISLAUS_1107	-733	-0.15%	493,310	37.04%	3.90%	6.60%	1.34%	49.86%

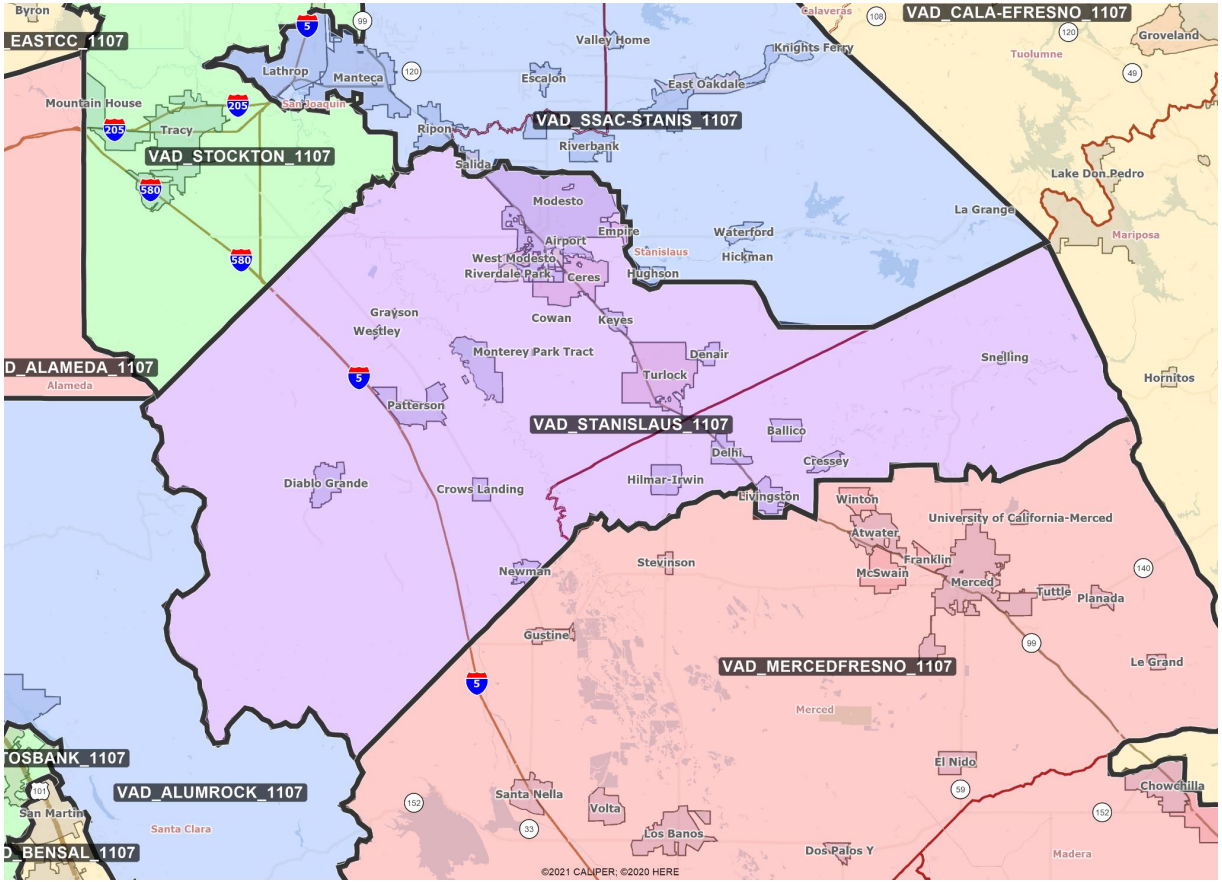

Name	Deviation	% Deviation	Total Population	%LatinoCVAP	%BlackCVAP	%AsianCVAP	%IndigenousCVAP	%WhiteCVAP
VAD_MERCEDFRESNO_1107	-2,485	-0.50%	491,558	50.62%	5.33%	6.78%	0.96%	35.15%

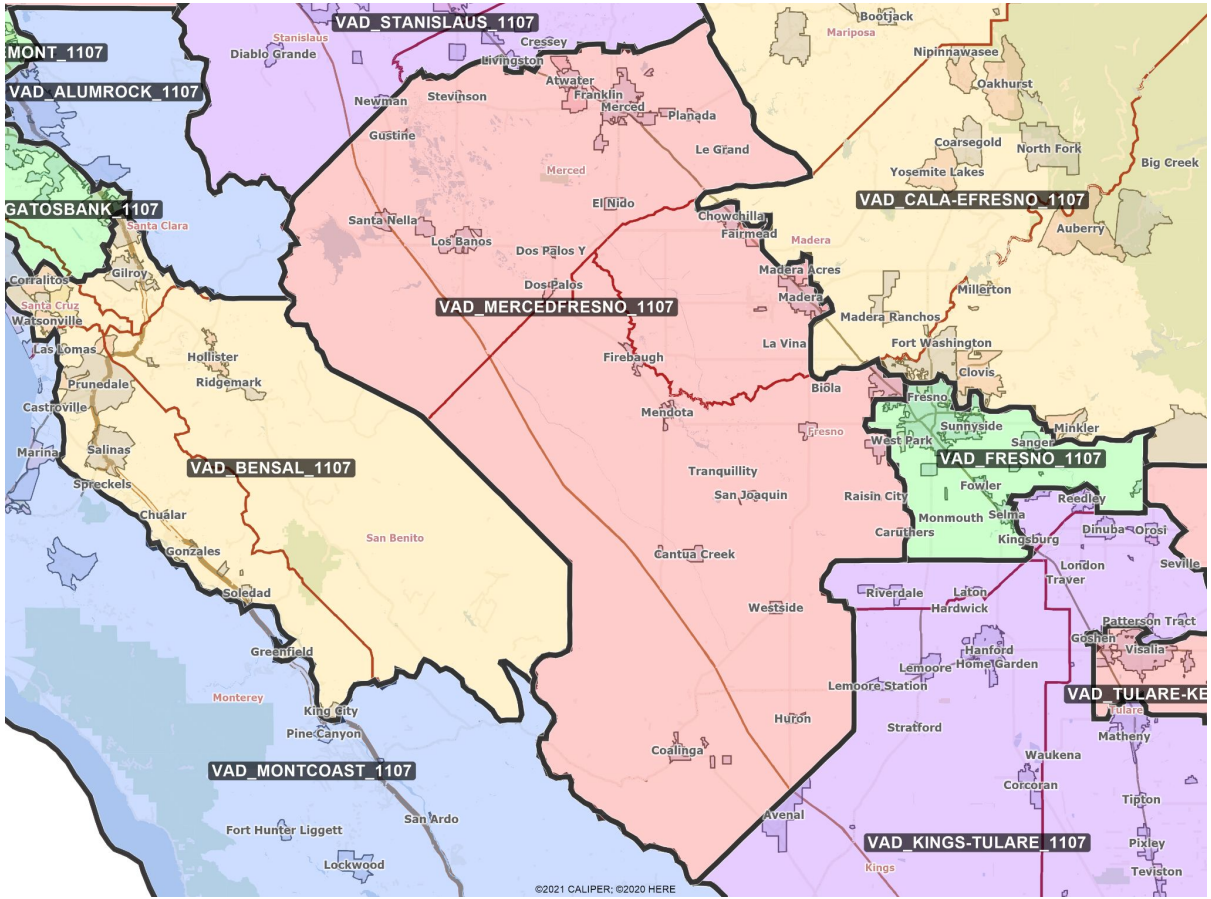

Name	Deviation	% Deviation	Total Population	%LatinoCVAP	%BlackCVAP	%AsianCVAP	%IndigenousCVAP	%WhiteCVAP
VAD_CALA-EFRESNO_1107	-13,725	-2.78%	480,318	19.57%	2.63%	7.22%	1.81%	68.36%

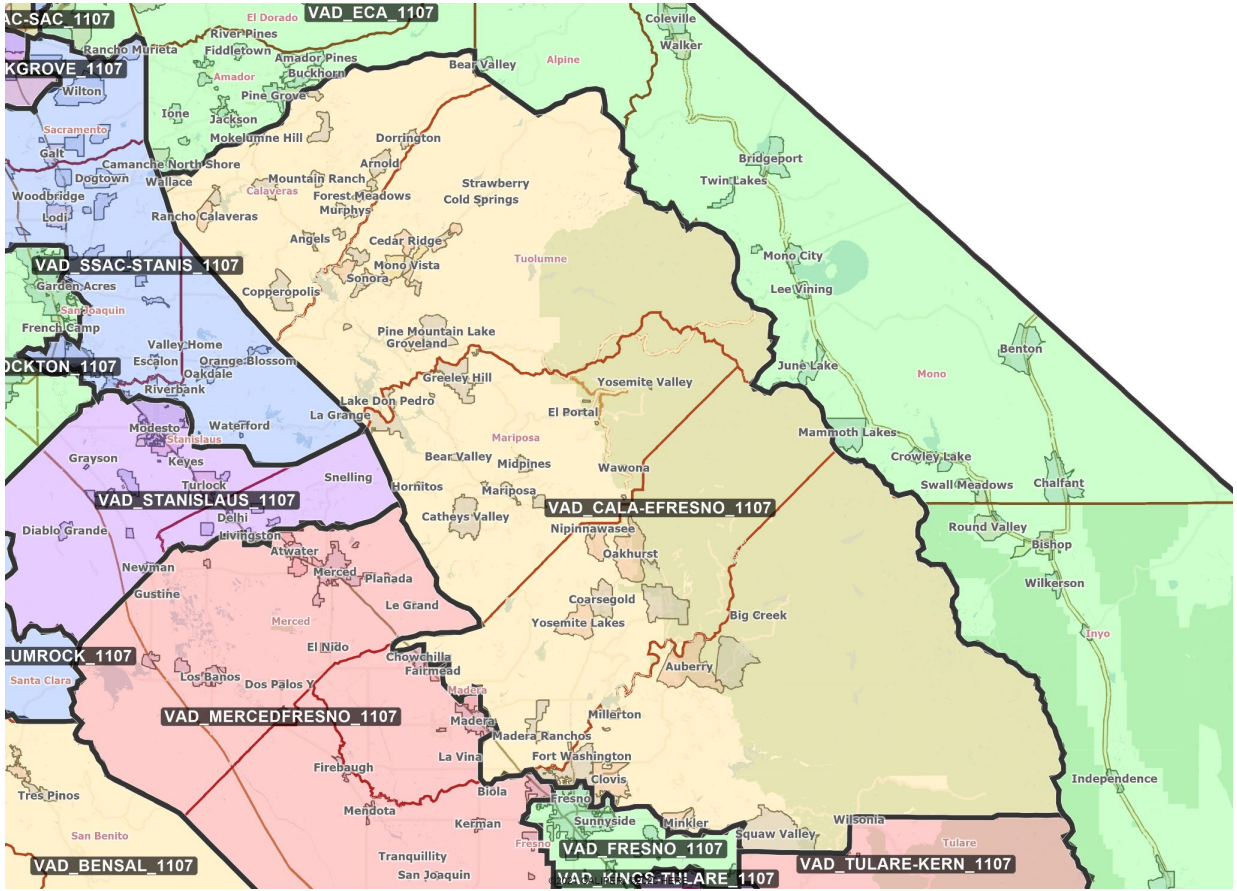

Name	Deviation	% Deviation	Total Population	%LatinoCVAP	%BlackCVAP	%AsianCVAP	%IndigenousCVAP	%WhiteCVAP
VAD_FRESNO_1107	-14,212	-2.88%	479,831	52.27%	7.98%	11.45%	1.16%	26.43%

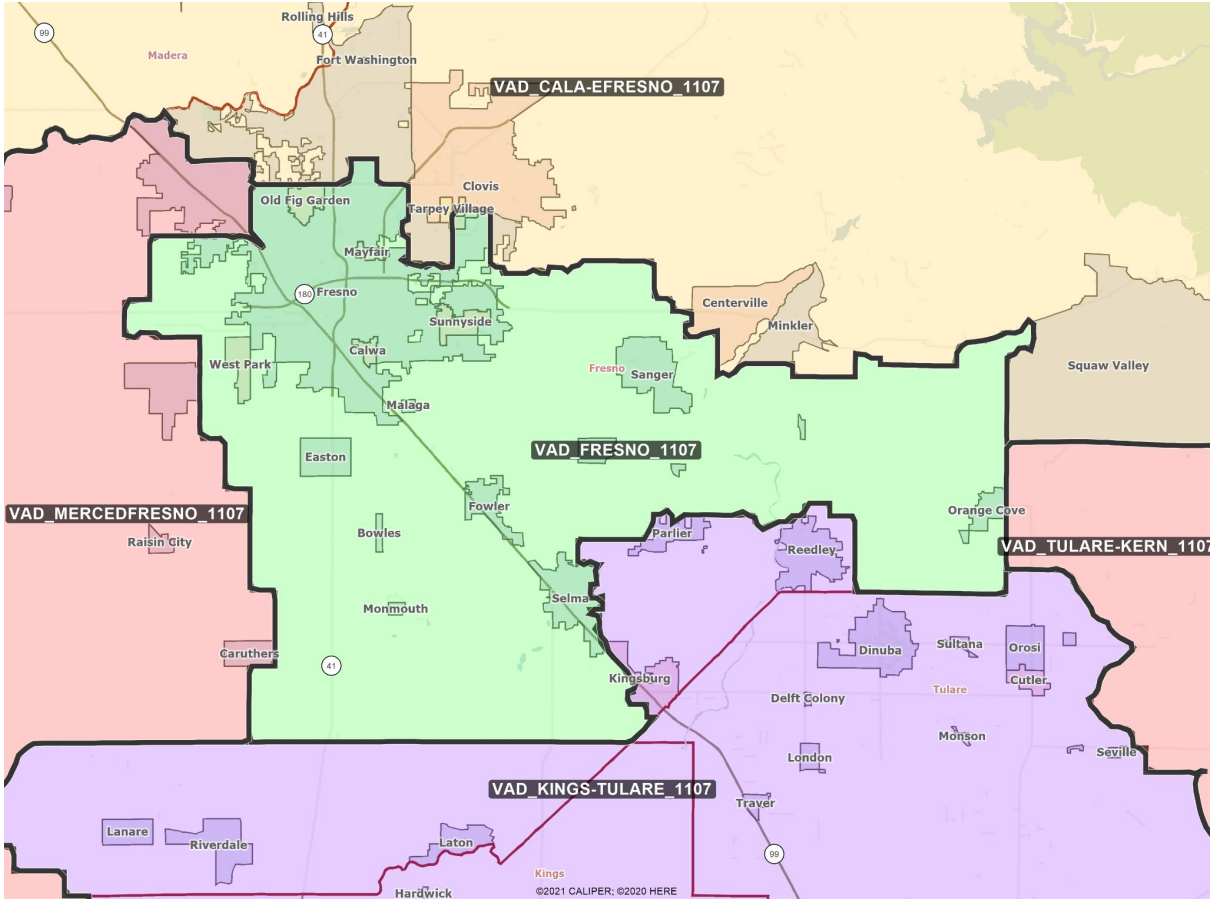

Name	Deviation	% Deviation	Total Population	%LatinoCVAP	%BlackCVAP	%AsianCVAP	%IndigenousCVAP	%WhiteCVAP
VAD_KINGS-TULARE_1107	13,152	2.66%	507,195	54.10%	3.08%	4.29%	1.40%	36.15%

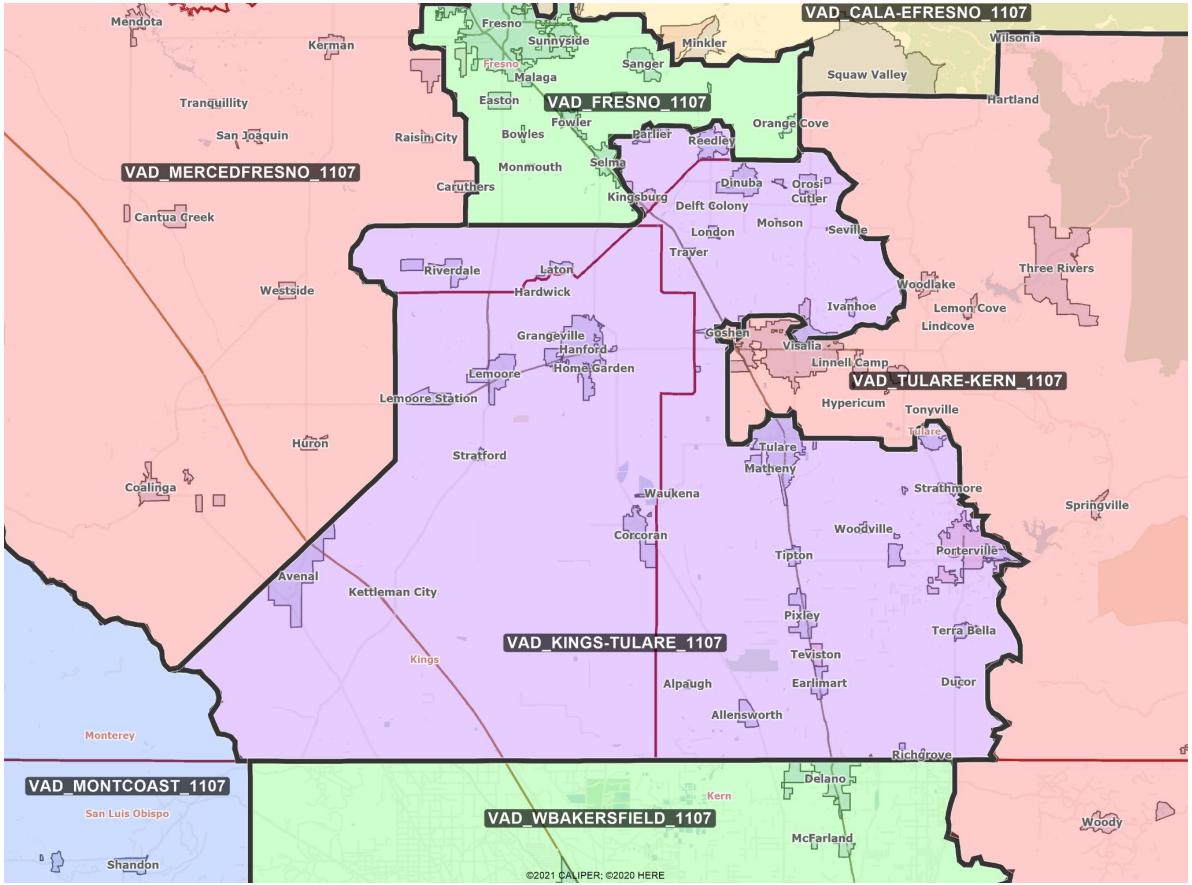

Name	Deviation	% Deviation	Total Population	%LatinoCVAP	%BlackCVAP	%AsianCVAP	%IndigenousCVAP	%WhiteCVAP
VAD_WBAKERSFIELD_1107	-10,972	-2.22%	483,071	57.47%	7.22%	5.60%	0.81%	28.13%

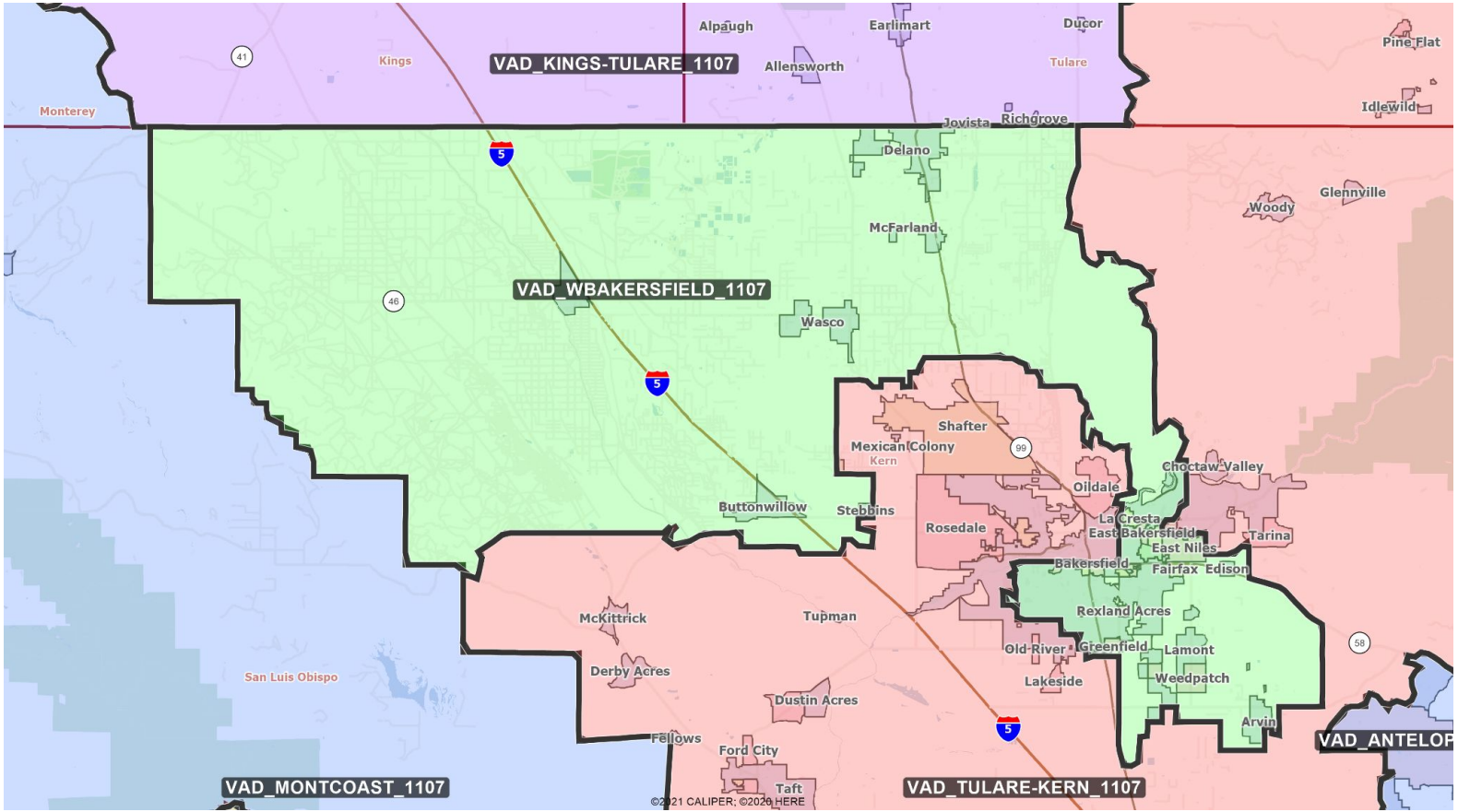

Name	Deviation	% Deviation	Total Population	%LatinoCVAP	%BlackCVAP	%AsianCVAP	%IndigenousCVAP	%WhiteCVAP
VAD_TULARE-KERN_1107	10,895	2.21%	504,938	29.92%	3.60%	4.57%	1.67%	59.87%

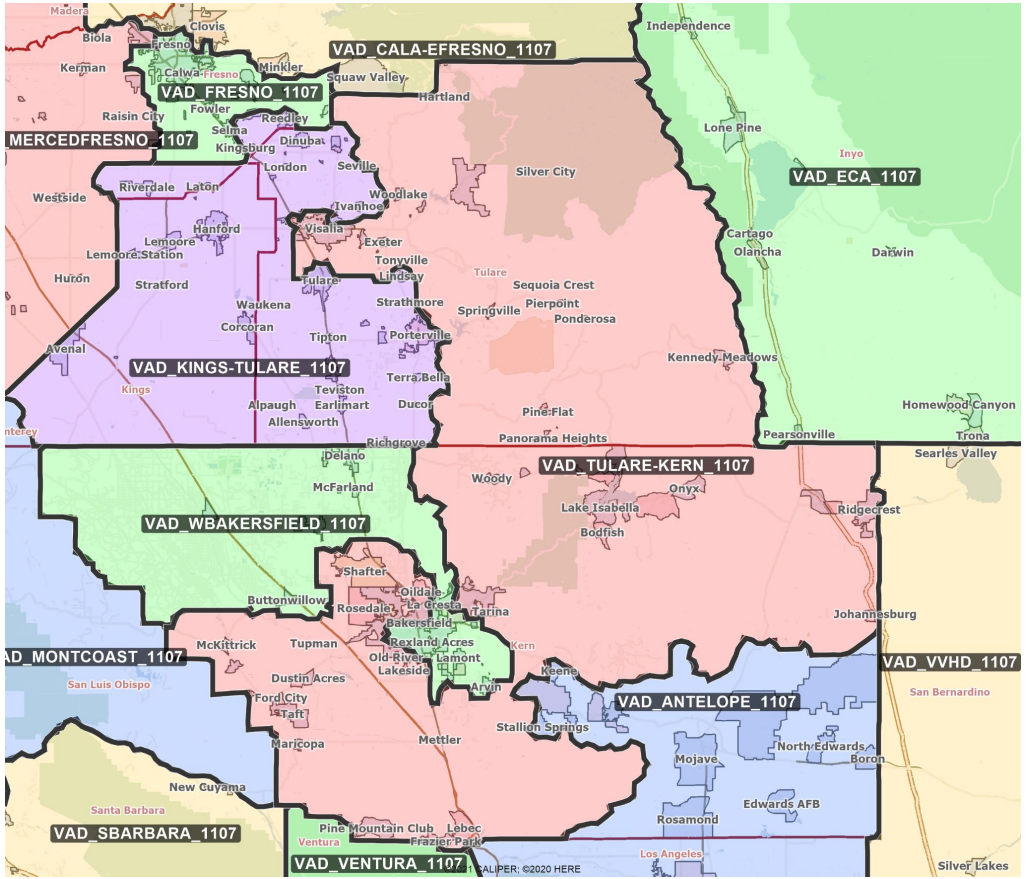

Name	Deviation	% Deviation	Total Population	%LatinoCVAP	%BlackCVAP	%AsianCVAP	%IndigenousCVAP	%WhiteCVAP
VAD_ECA_1107	15,573	3.15%	509,616	10.65%	2.54%	6.45%	1.97%	77.34%

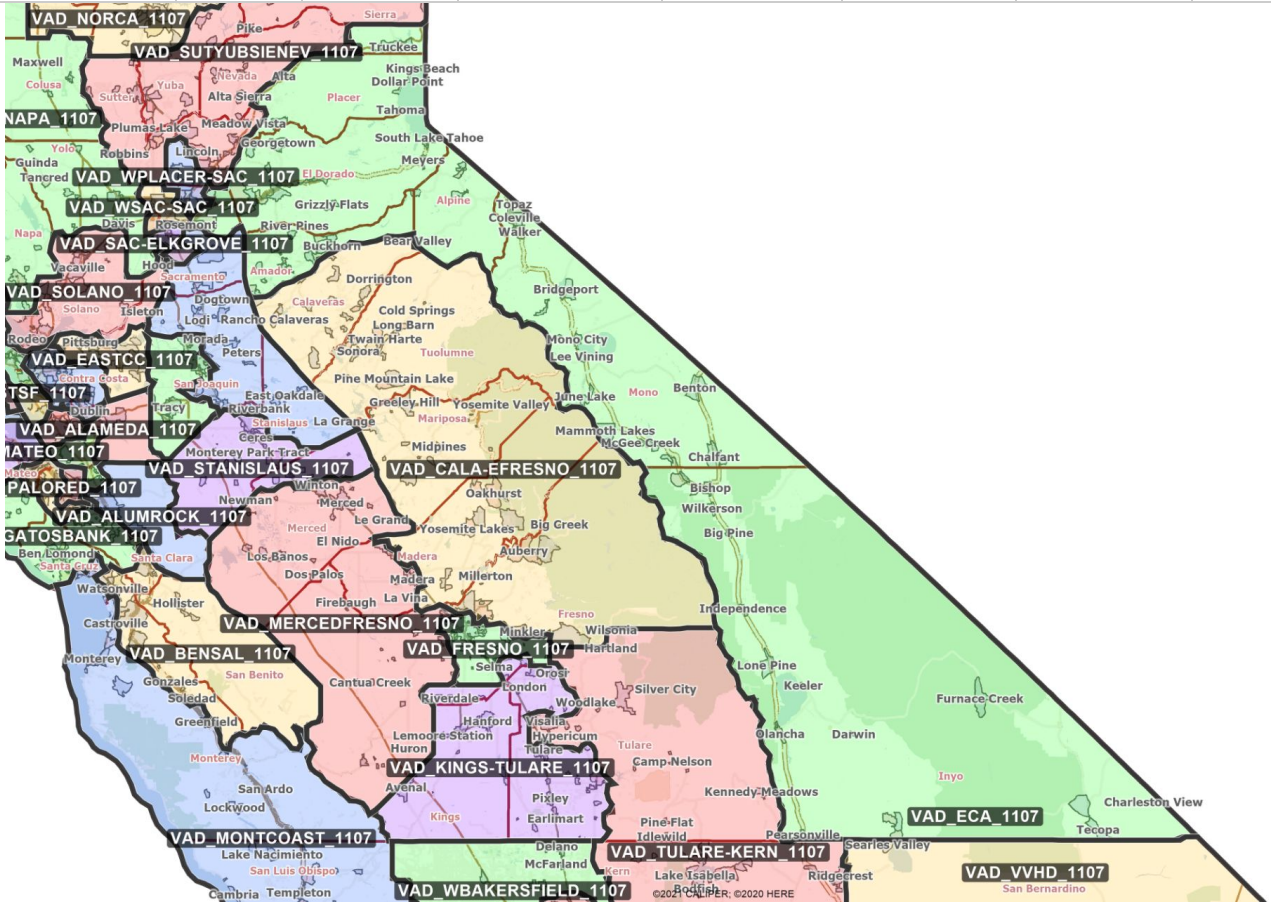

Central Coast

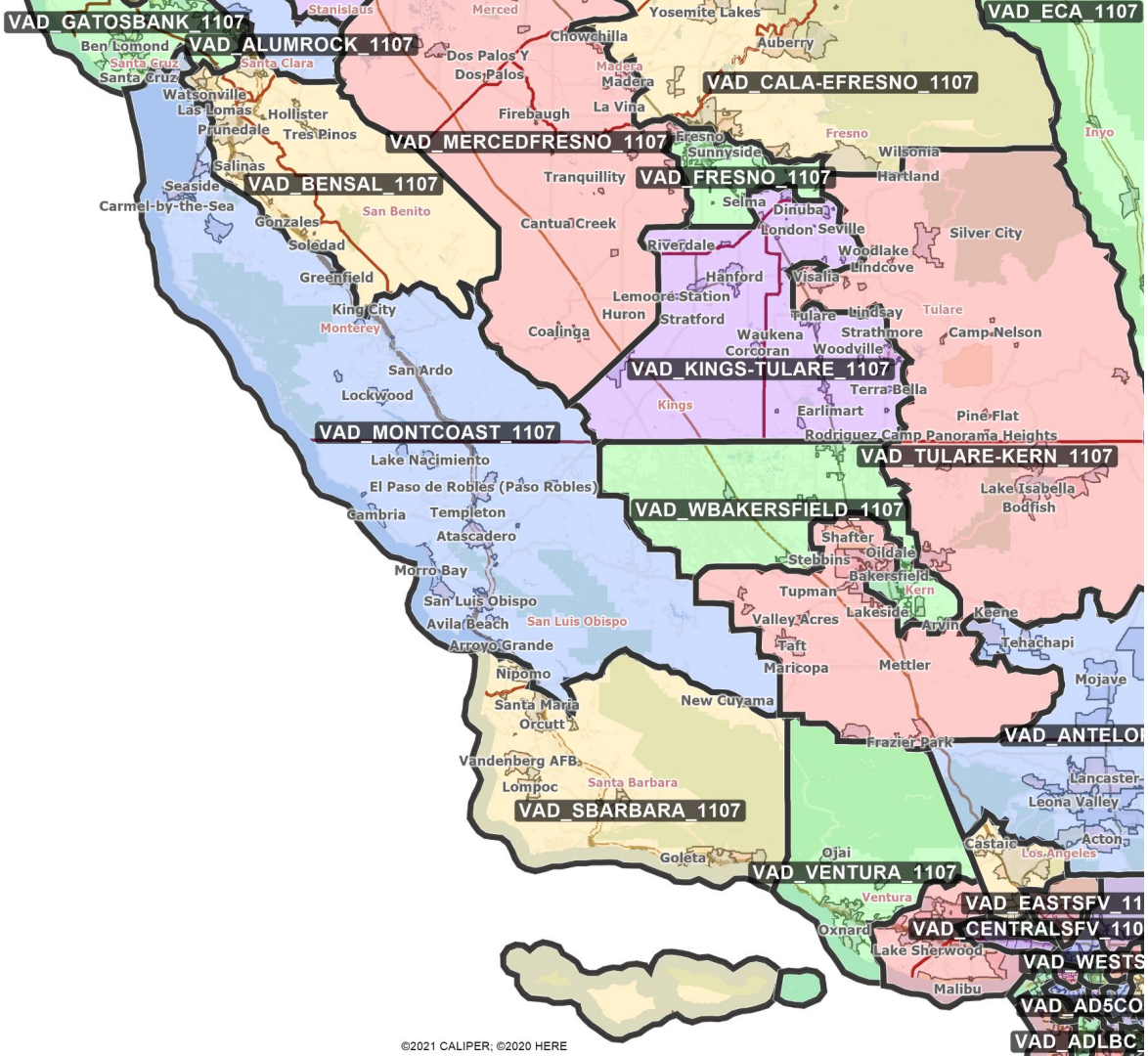

©2021 CALIPER; ©2020 HERE

Name	Deviation	% Deviation	Total Population	%LatinoCVAP	%BlackCVAP	%AsianCVAP	%IndigenousCVAP	%WhiteCVAP
VAD_BENSAL_1107	-8,564	-1.73%	485,479	56.08%	1.64%	6.10%	0.70%	34.39%

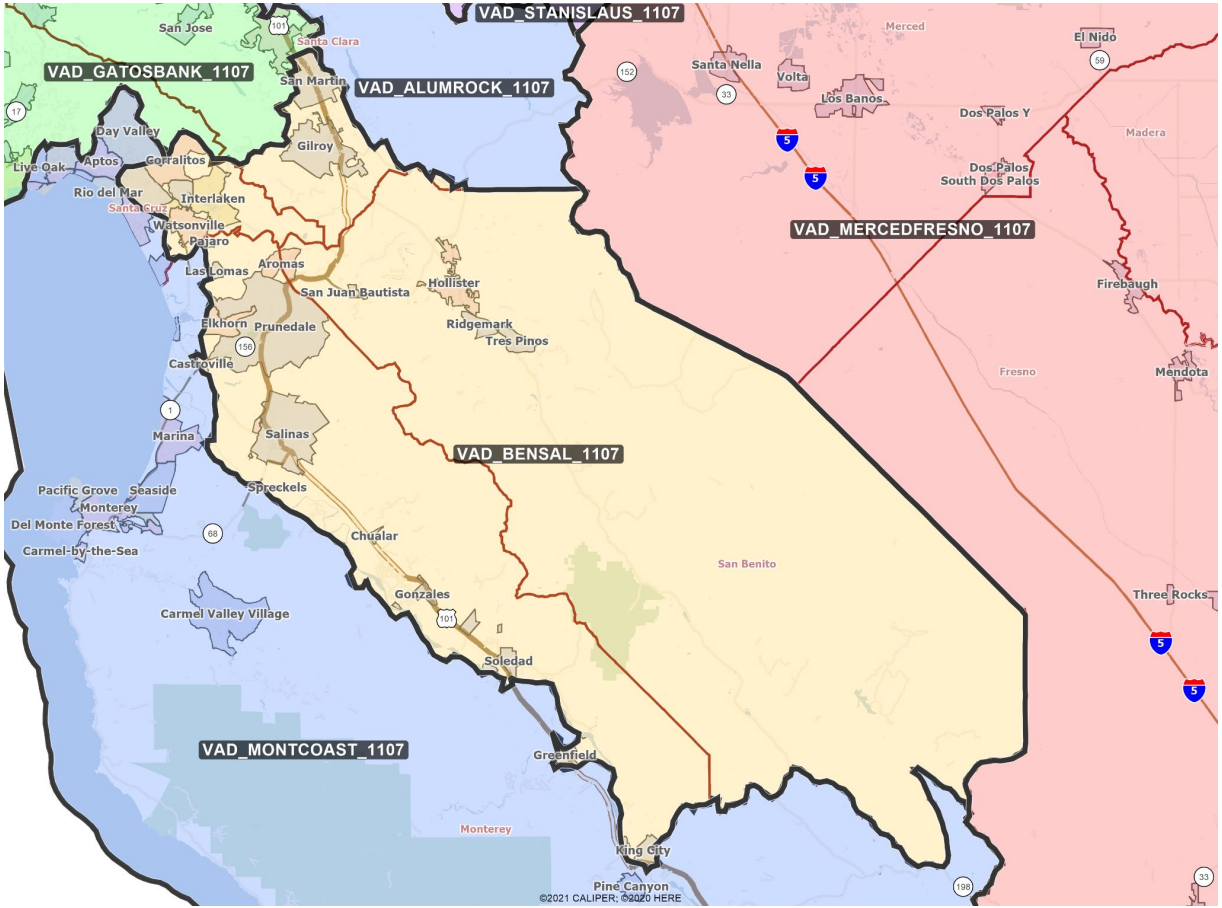

Name	Deviation	% Deviation	Total Population	%LatinoCVAP	%BlackCVAP	%AsianCVAP	%IndigenousCVAP	%WhiteCVAP
VAD_MONTCOAST_1107	-17,011	-3.44%	477,032	14.98%	2.48%	5.86%	1.19%	74.43%

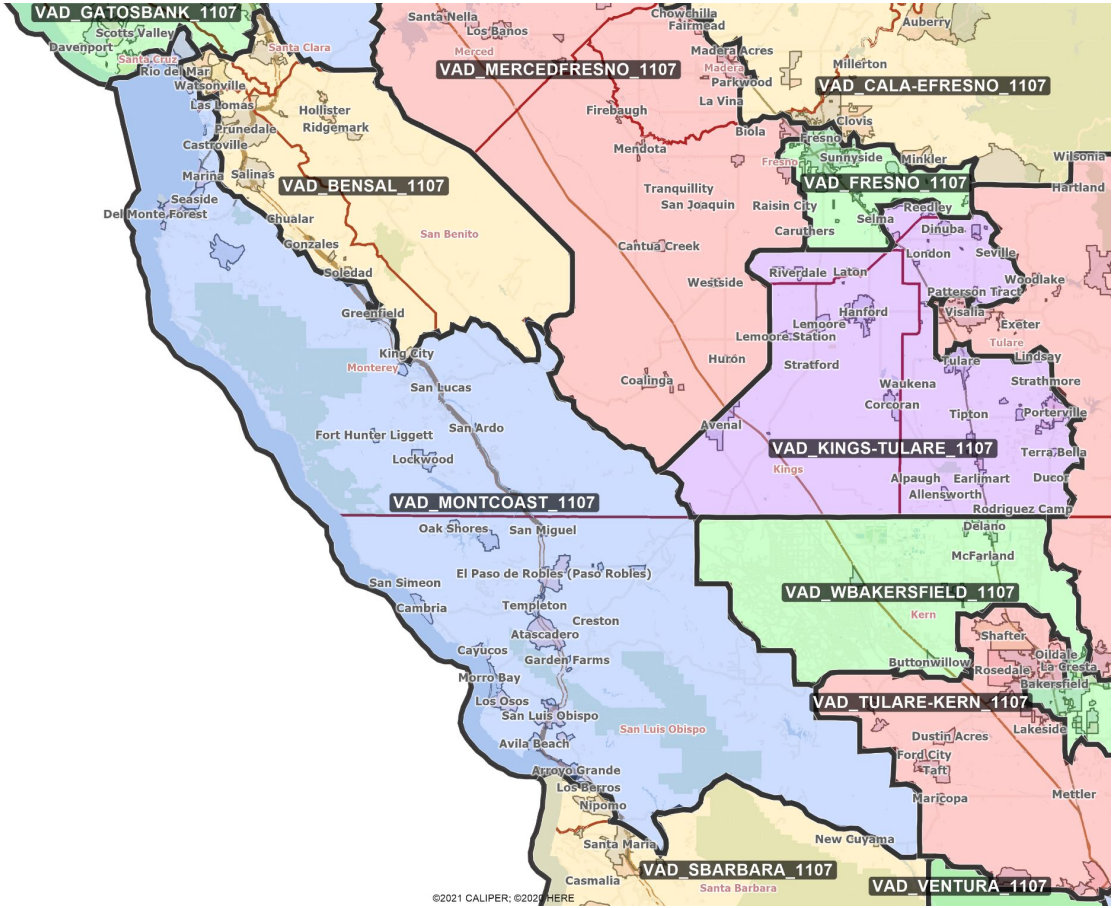

Name	Deviation	% Deviation	Total Population	%LatinoCVAP	%BlackCVAP	%AsianCVAP	%IndigenousCVAP	%WhiteCVAP
VAD_SBARBARA_1107	-12,758	-2.58%	481,285	30.07%	2.44%	5.87%	1.00%	59.87%

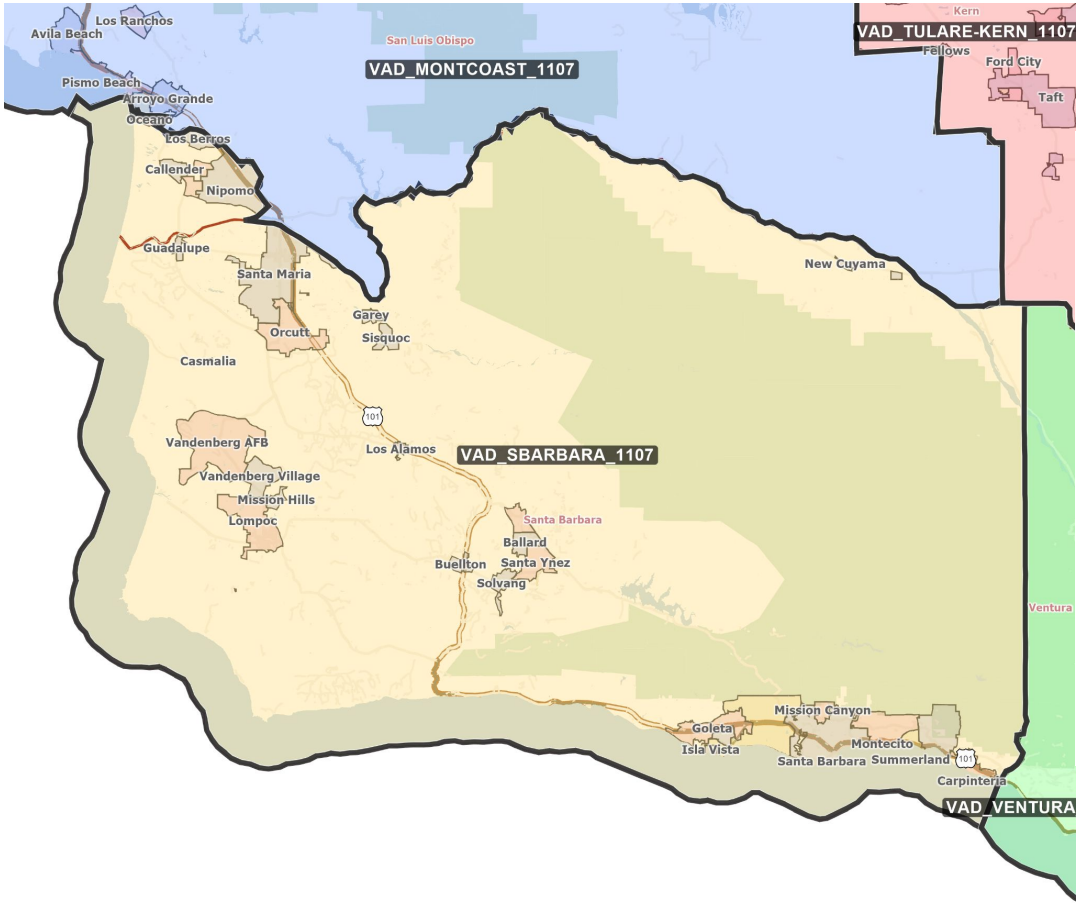

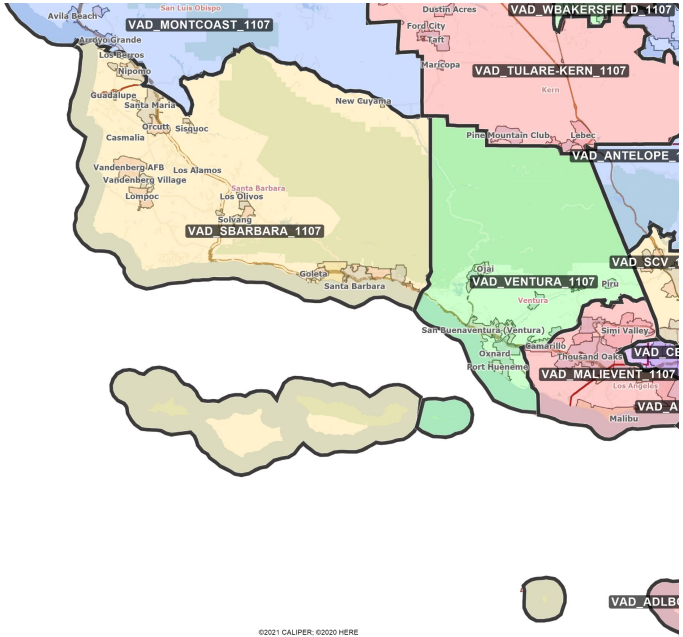

Name	Deviation	% Deviation	Total Population	%LatinoCVAP	%BlackCVAP	%AsianCVAP	%IndigenousCVAP	%WhiteCVAP
VAD_VENTURA_1107	-8,389	-1.70%	485,654	44.39%	2.87%	6.45%	0.85%	44.60%

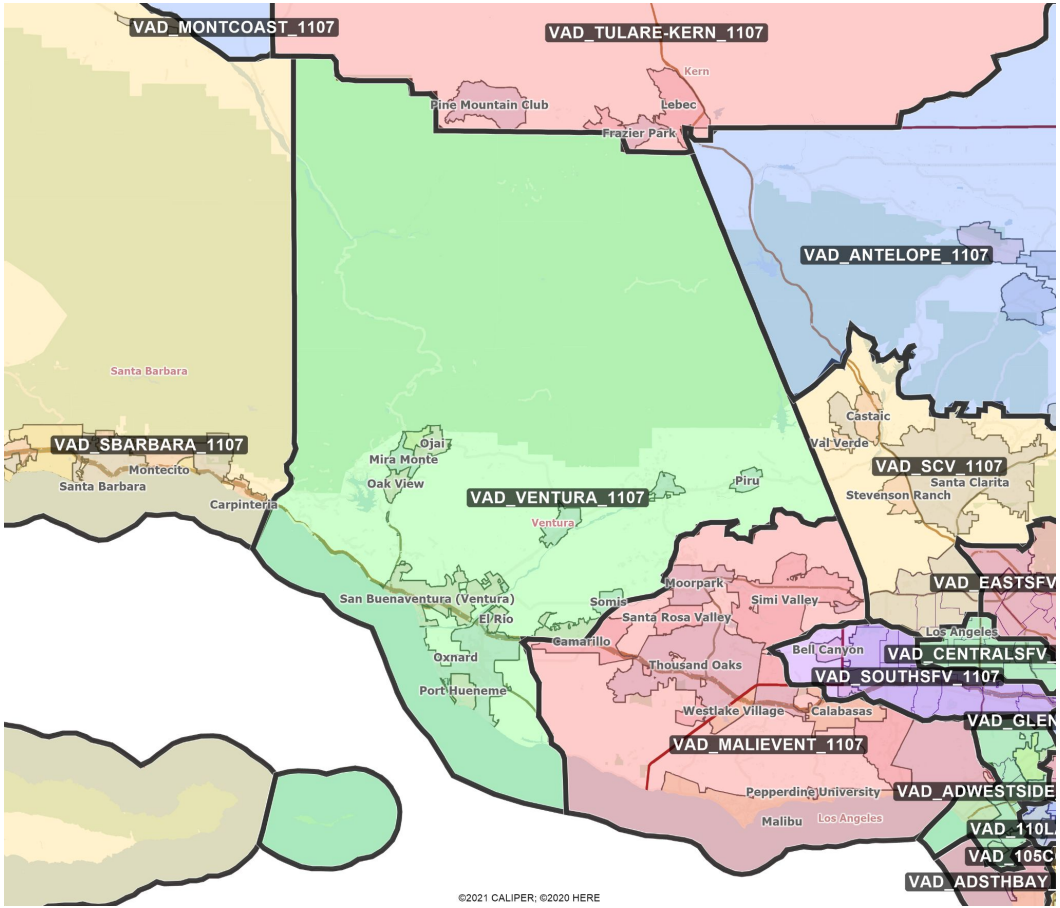

LA County

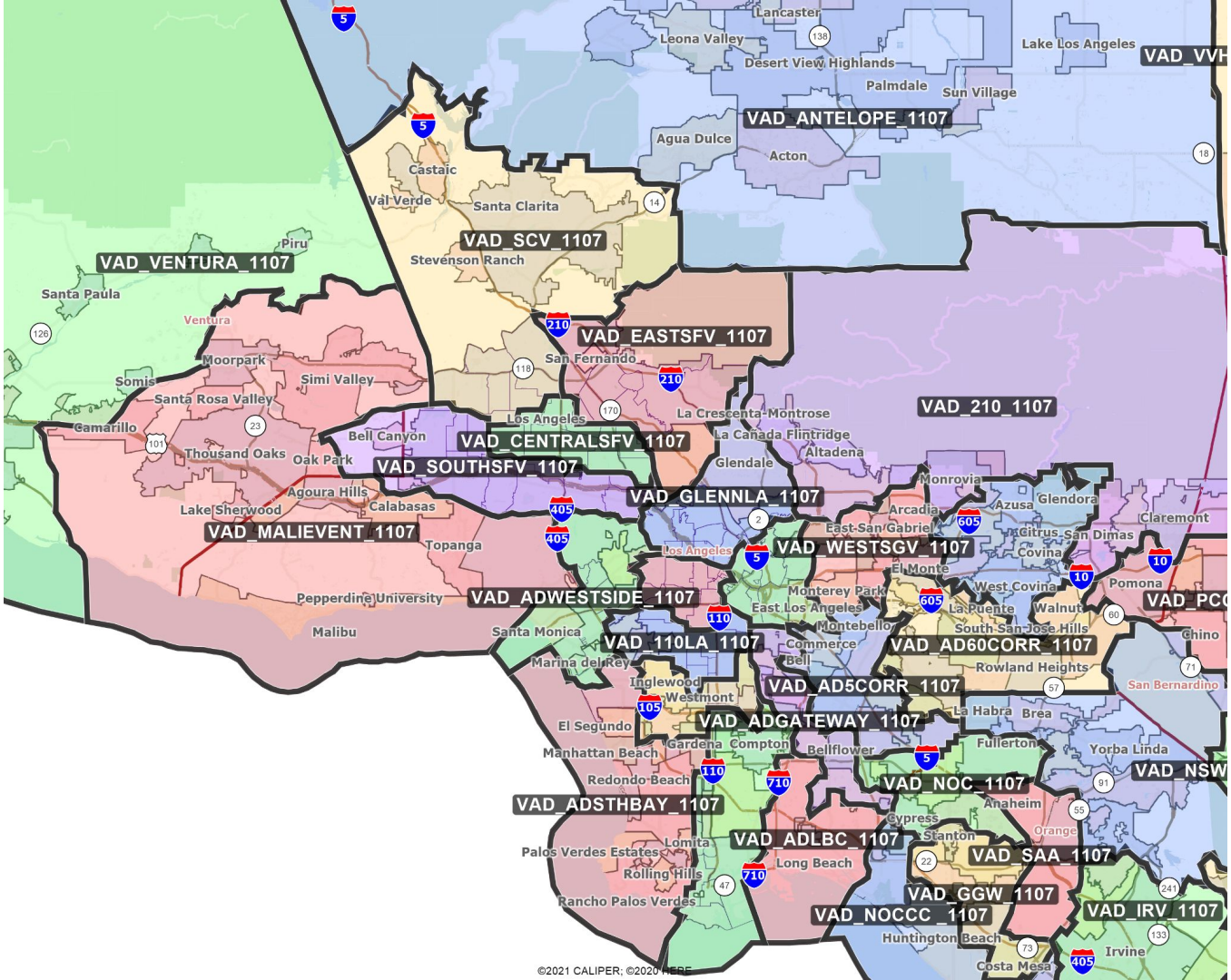
VAD_VVH
VAD_ANTELOPE_1107
VAD_SCV_1107
VAD_VENTURA_1107
VAD_EASTSFV_1107
VAD_210_1107
VAD_CENTRALSFV_1107
VAD_SOUTHSFV_1107
VAD_GLENNLA_1107
VAD_MALIEVENT_1107
VAD_WESTSGV_1107
VAD_ADWESTSIDE_1107
VAD_110LA_1107
VAD_AD60CORR_1107
VAD_AD5CORR_1107
VAD_ADGATEWAY_1107
VAD_NOC_1107
VAD_ADSTHBAY_1107
VAD_ADLBC_1107
VAD_SAA_1107
VAD_GGW_1107
VAD_NOCCC_1107
VAD_IRV_1107
VAD_NSW
VAD_PCC
Lancaster
Leona Valley
Desert View Highlands
Lake Los Angeles
Palmdale
Sun Village
Agua Dulce
Acton
Castaic
Val Verde
Santa Clarita
Stevenson Ranch
Piru
Santa Paula
Ventura
Moorpark
Simi Valley
Somis
Santa Rosa Valley
Camarillo
Thousand Oaks
Oak Park
Bell Canyon
Agoura Hills
Calabasas
Lake Sherwood
Topanga
Pepperdine University
Malibu
Santa Monica
Marina del Rey
Los Angeles
San Fernando
La Crescenta-Montrose
La Canada Flintridge
Altadena
Glendale
Monrovia
Arcadia
Azusa
Glendora
Claremont
East San Gabriel
Citrus
San Dimas
Covina
El Monte
West Covina
Pomona
Monterey Park
East Los Angeles
La Puente
Walnut
Montebello
South San Jose Hills
Commerce
Bell
Rowland Heights
Chino
San Bernardino
Inglewood
Westmont
La Habra
Brea
El Segundo
Gardena
Compton
Bellflower
Fullerton
Yorba Linda
Manhattan Beach
Redondo Beach
Anaheim
Cypress
Stanton
Orange
Lomita
Palos Verdes Estates
Rolling Hills
Long Beach
Rancho Palos Verdes
Huntington Beach
Costa Mesa
Irvine
©2021 CALIPER; ©2020 HERE

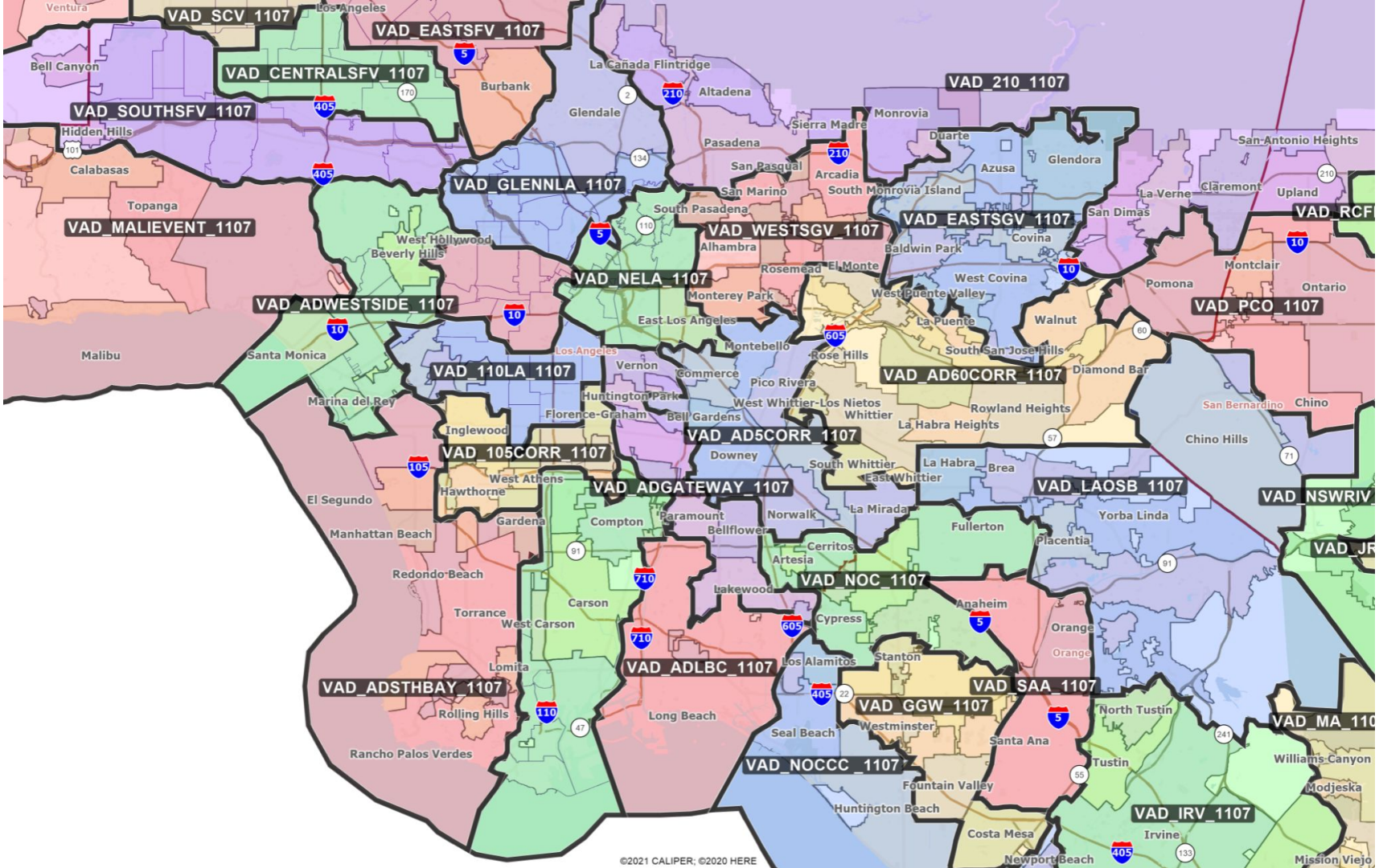
VAD_SCV_1107
VAD_EASTSFV_1107
VAD_CENTRALSFV_1107
VAD_SOUTHSFV_1107
VAD_GLENNLA_1107
VAD_MALIEVENT_1107
VAD_WESTSGV_1107
VAD_EASTSGV_1107
VAD_210_1107
VAD_NELA_1107
VAD_ADWESTSIDE_1107
VAD_PCO_1107
VAD_110LA_1107
VAD_AD60CORR_1107
VAD_AD5CORR_1107
VAD_105CORR_1107
VAD_ADGATEWAY_1107
VAD_LAOSB_1107
VAD_NOC_1107
VAD_ADLBC_1107
VAD_ADSTHBAY_1107
VAD_SAA_1107
VAD_GGW_1107
VAD_NOCCC_1107
VAD_IRV_1107
VAD_NSWRIV
VAD_RCF
VAD_MA_110
VAD_JR
Ventura
Los Angeles
Bell Canyon
Burbank
La Cañada Flintridge
Altadena
Glendale
Hidden Hills
Calabasas
Topanga
Pasadena
Sierra Madre
Monrovia
Duarte
Azusa
Glendora
San Antonio Heights
San Pasqual
Arcadia
San Marino
South Monrovia Island
La Verne
Claremont
Upland
South Pasadena
San Dimas
Covina
Alhambra
Baldwin Park
West Hollywood
Beverly Hills
Rosemead
El Monte
West Covina
Montclair
Pomona
Ontario
Monterey Park
West Puente Valley
East Los Angeles
La Puente
Walnut
Malibu
Santa Monica
Montebello
Rose Hills
South San Jose Hills
Diamond Bar
Los Angeles
Vernon
Commerce
Pico Rivera
Marina del Rey
Huntington Park
West Whittier-Los Nietos
Whittier
Rowland Heights
San Bernardino
Chino
Florence-Graham
Bell Gardens
La Habra Heights
Inglewood
Downey
Chino Hills
South Whittier
La Habra
Brea
West Athens
East Whittier
Hawthorne
El Segundo
Norwalk
La Mirada
Yorba Linda
Gardena
Compton
Paramount
Bellflower
Fullerton
Manhattan Beach
Placentia
Cerritos
Artesia
Redondo Beach
Lakewood
Carson
Anaheim
Torrance
West Carson
Cypress
Orange
Stanton
Lomita
Los Alamitos
Rolling Hills
Long Beach
North Tustin
Seal Beach
Westminster
Santa Ana
Rancho Palos Verdes
Tustin
Williams Canyon
Fountain Valley
Modjeska
Huntington Beach
Costa Mesa
Irvine
Newport Beach
Mission Viejo
©2021 CALIPER; ©2020 HERE

Name	Deviation	% Deviation	Total Population	%LatinoCVAP	%BlackCVAP	%AsianCVAP	%IndigenousCVAP	%WhiteCVAP
VAD_MALIEVENT_1107	5,085	1.03%	499,128	14.67%	1.83%	9.01%	0.65%	73.26%

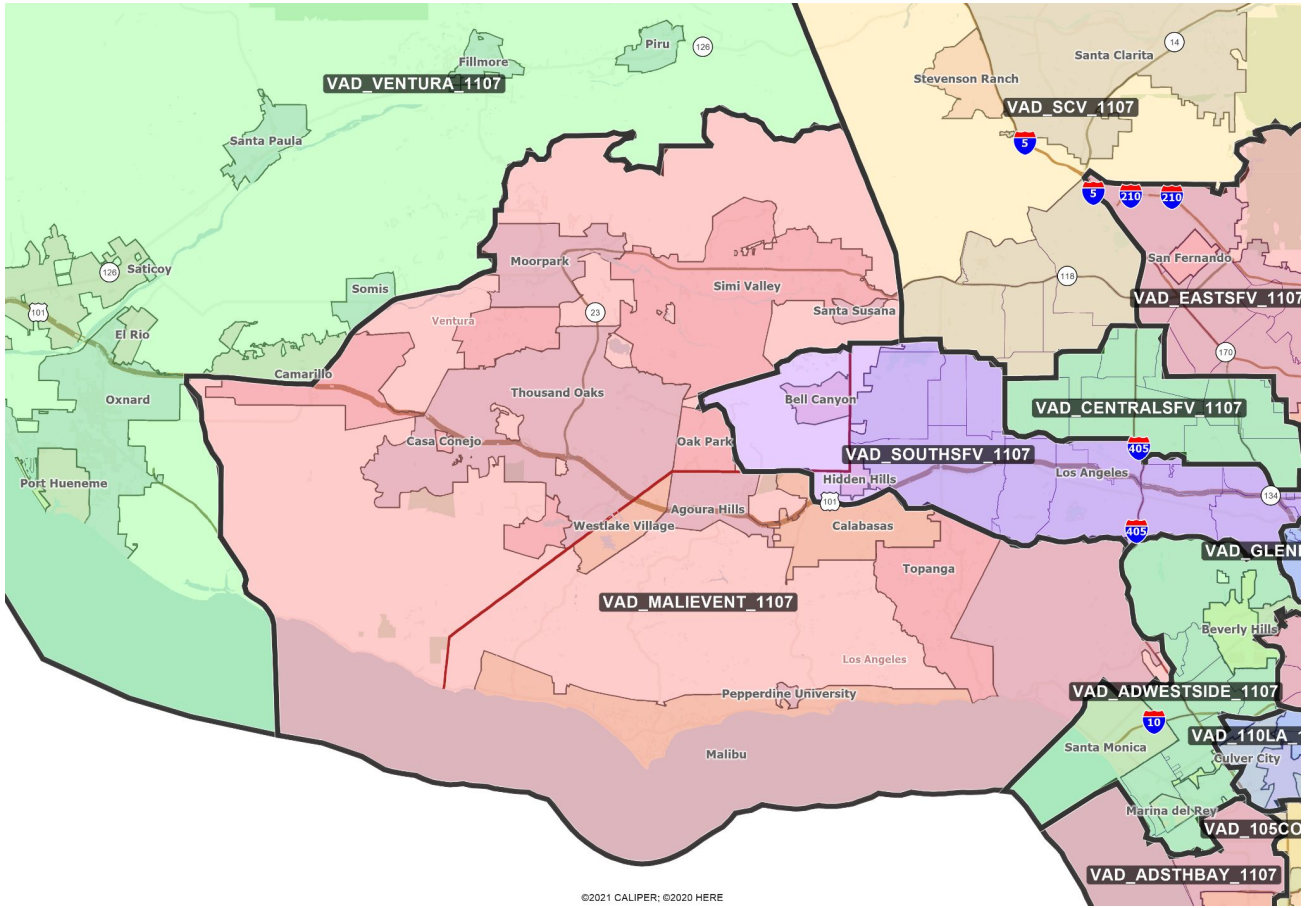

Name	Deviation	% Deviation	Total Population	%LatinoCVAP	%BlackCVAP	%AsianCVAP	%IndigenousCVAP	%WhiteCVAP
VAD_ADWESTSIDE_1107	20,608	4.17%	514,651	13.55%	5.47%	13.35%	0.39%	66.14%

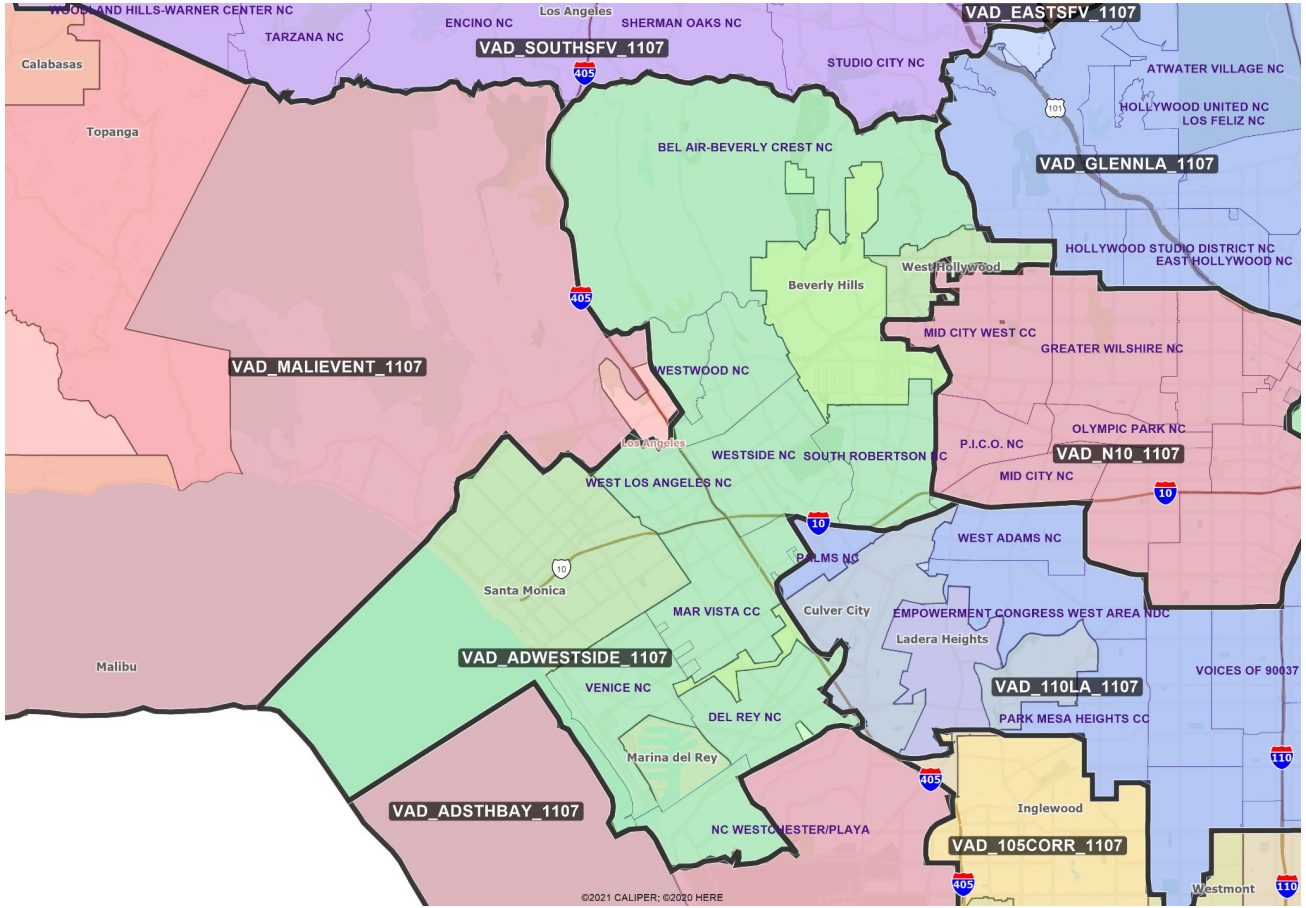

Name	Deviation	% Deviation	Total Population	%LatinoCVAP	%BlackCVAP	%AsianCVAP	%IndigenousCVAP	%WhiteCVAP
VAD_ADSTHBAY_1107	12,801	2.59%	506,844	18.66%	5.28%	22.06%	0.56%	52.00%

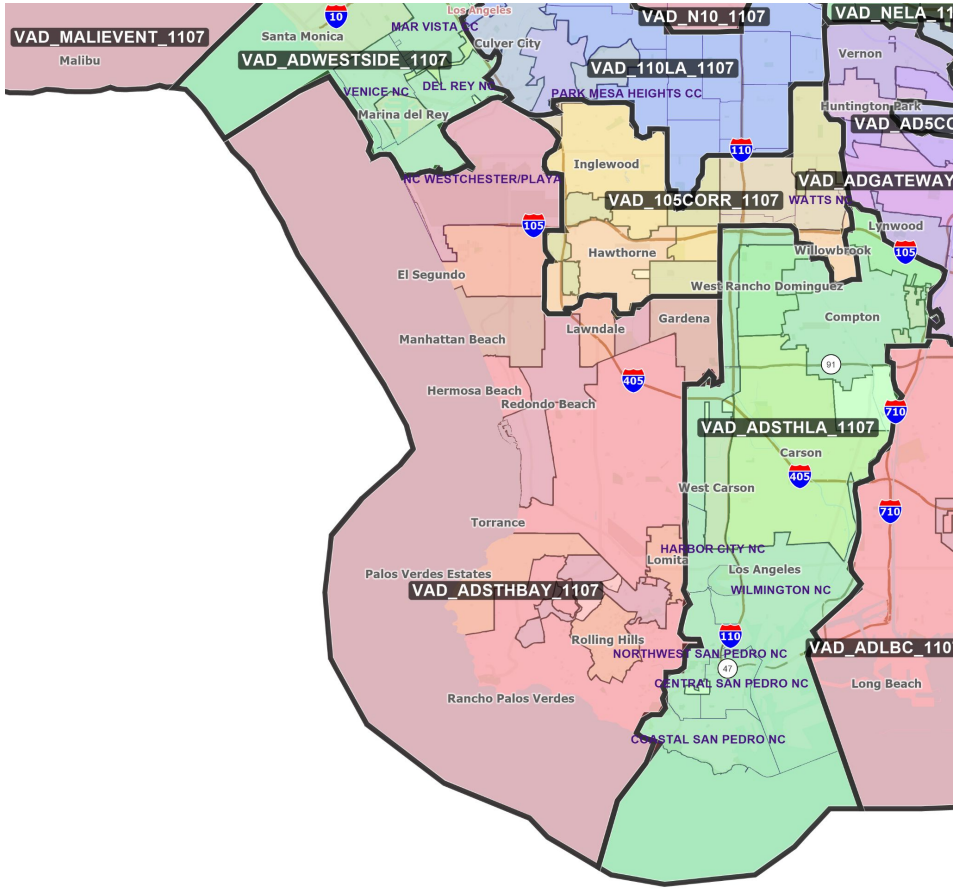

Name	Deviation	% Deviation	Total Population	%LatinoCVAP	%BlackCVAP	%AsianCVAP	%IndigenousCVAP	%WhiteCVAP
VAD_ADSTHLA_1107	14,113	2.86%	508,156	47.02%	24.15%	12.06%	0.35%	14.46%

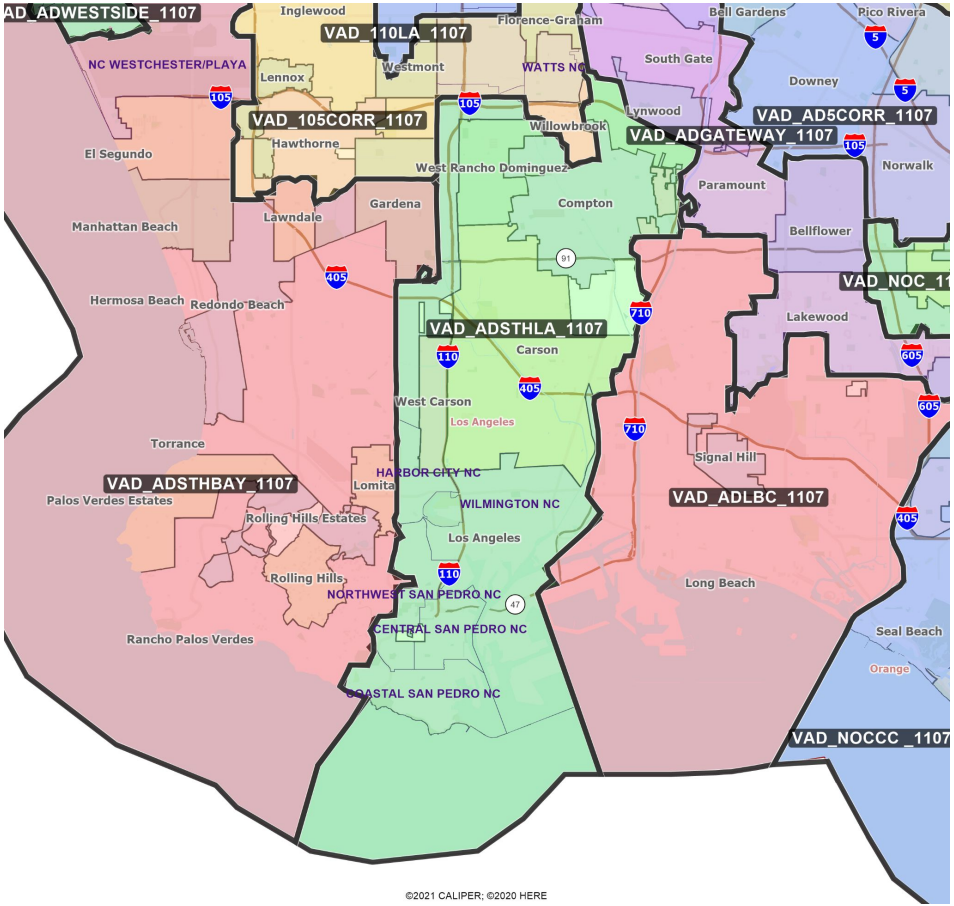

Name	Deviation	% Deviation	Total Population	%LatinoCVAP	%BlackCVAP	%AsianCVAP	%IndigenousCVAP	%WhiteCVAP
VAD_ADLBC_1107	-7,904	-1.60%	486,139	31.65%	14.69%	14.29%	0.72%	36.85%

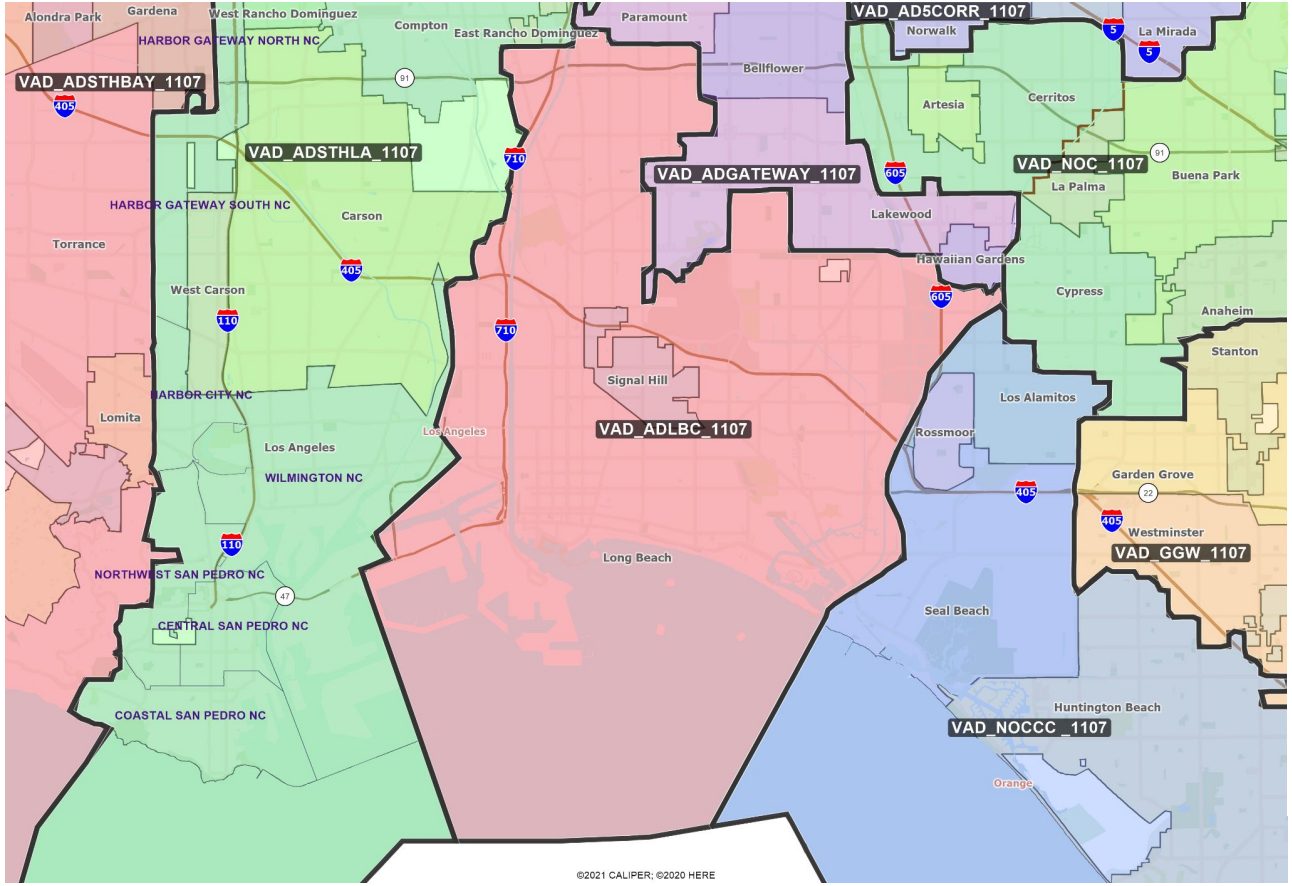

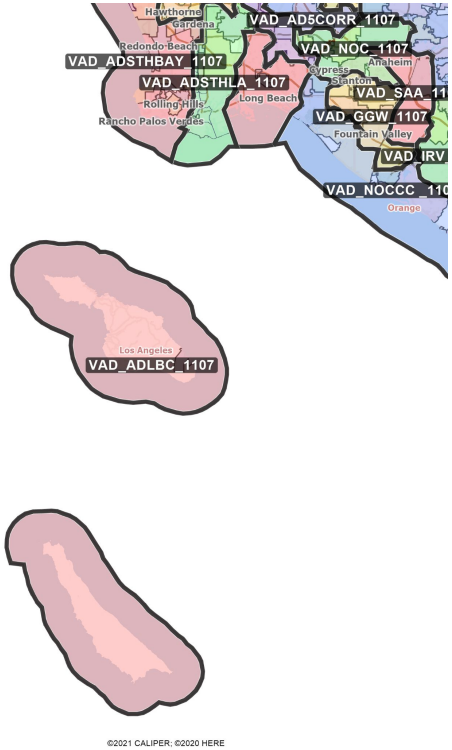

Name	Deviation	% Deviation	Total Population	%LatinoCVAP	%BlackCVAP	%AsianCVAP	%IndigenousCVAP	%WhiteCVAP
VAD_ADGATEWAY_1107	-17,788	-3.60%	476,255	67.57%	8.05%	7.58%	0.28%	15.65%

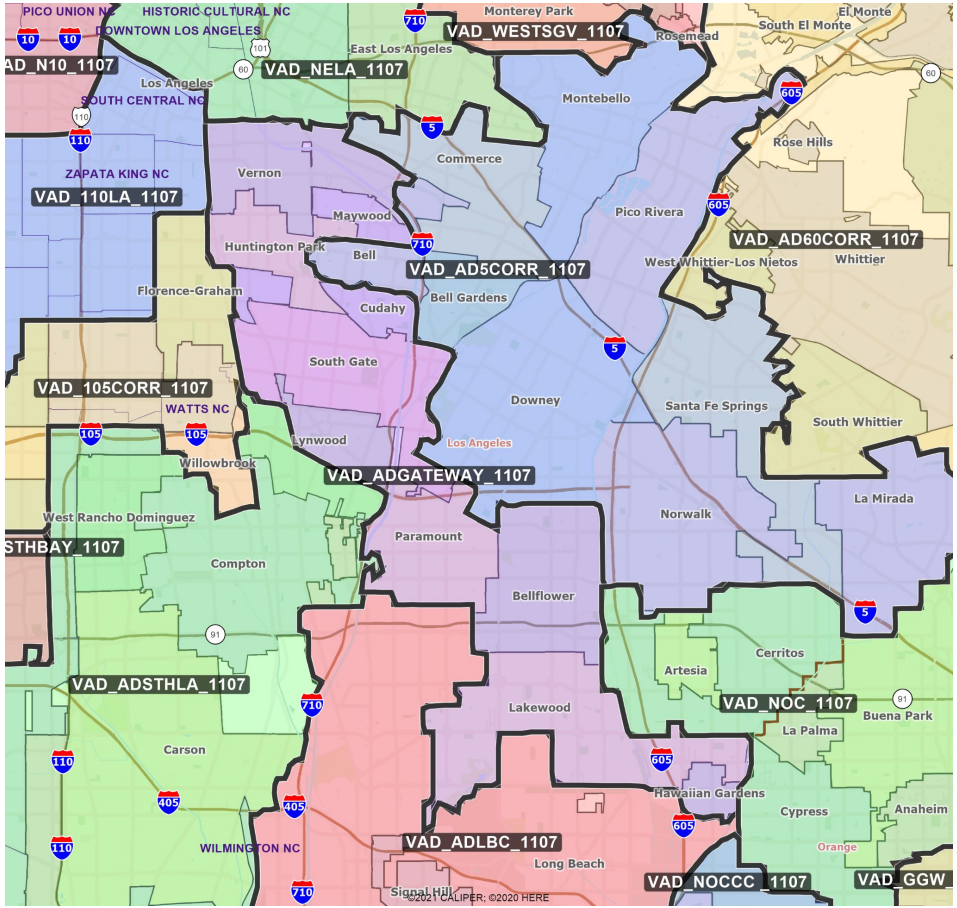

Name	Deviation	% Deviation	Total Population	%LatinoCVAP	%BlackCVAP	%AsianCVAP	%IndigenousCVAP	%WhiteCVAP
VAD_AD5CORR_1107	2,748	0.56%	496,791	70.47%	3.09%	10.22%	0.28%	15.22%

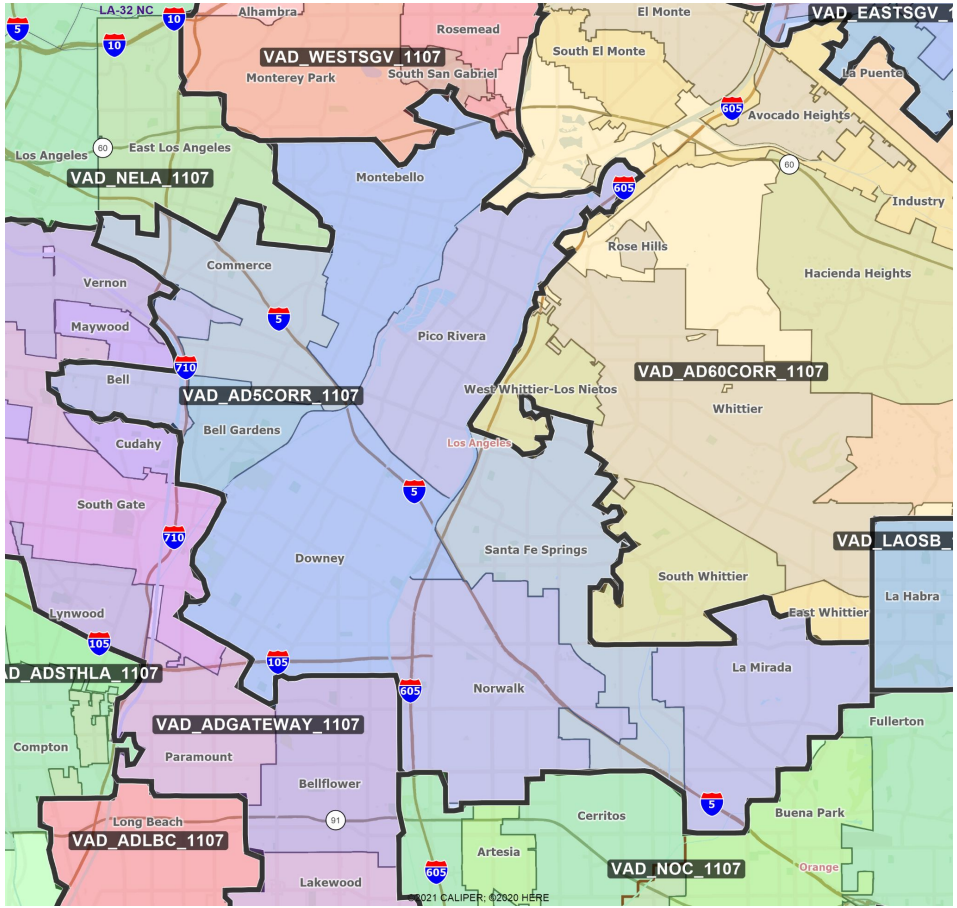

Name	Deviation	% Deviation	Total Population	%LatinoCVAP	%BlackCVAP	%AsianCVAP	%IndigenousCVAP	%WhiteCVAP
VAD_110LA_1107	16,260	3.29%	510,303	40.81%	42.01%	4.72%	0.28%	11.05%

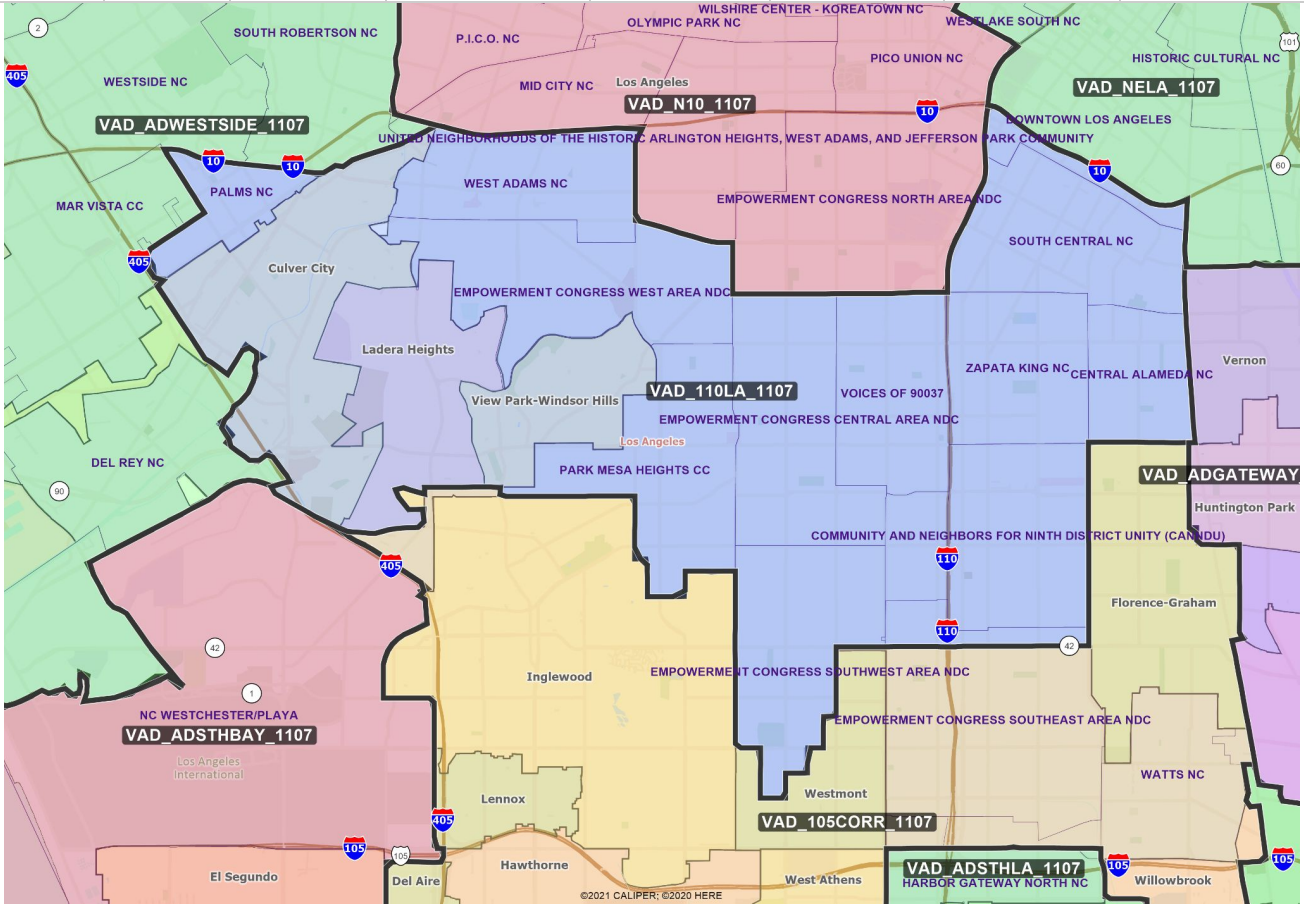

Name	Deviation	% Deviation	Total Population	%LatinoCVAP	%BlackCVAP	%AsianCVAP	%IndigenousCVAP	%WhiteCVAP
VAD_105CORR_1107	7,876	1.59%	501,919	50.38%	38.30%	3.27%	0.20%	6.39%

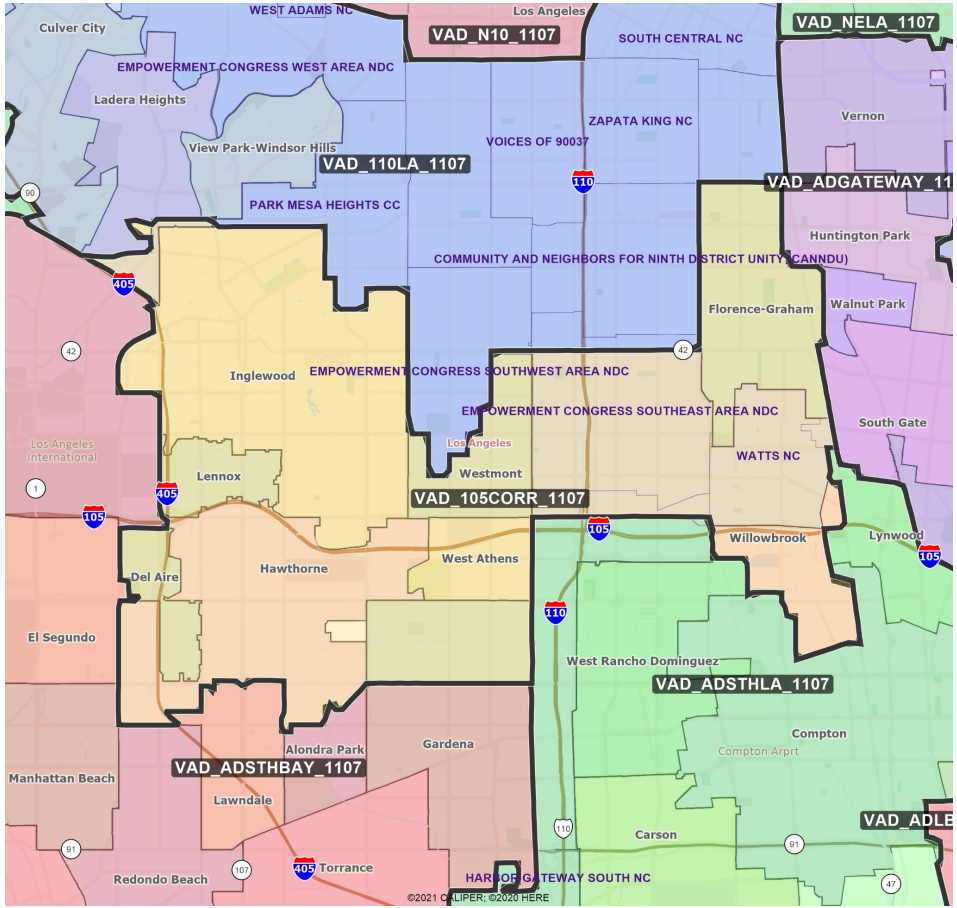

Name	Deviation	% Deviation	Total Population	%LatinoCVAP	%BlackCVAP	%AsianCVAP	%IndigenousCVAP	%WhiteCVAP
VAD_N10_1107	19,734	3.99%	513,777	33.43%	16.42%	20.37%	0.35%	28.07%

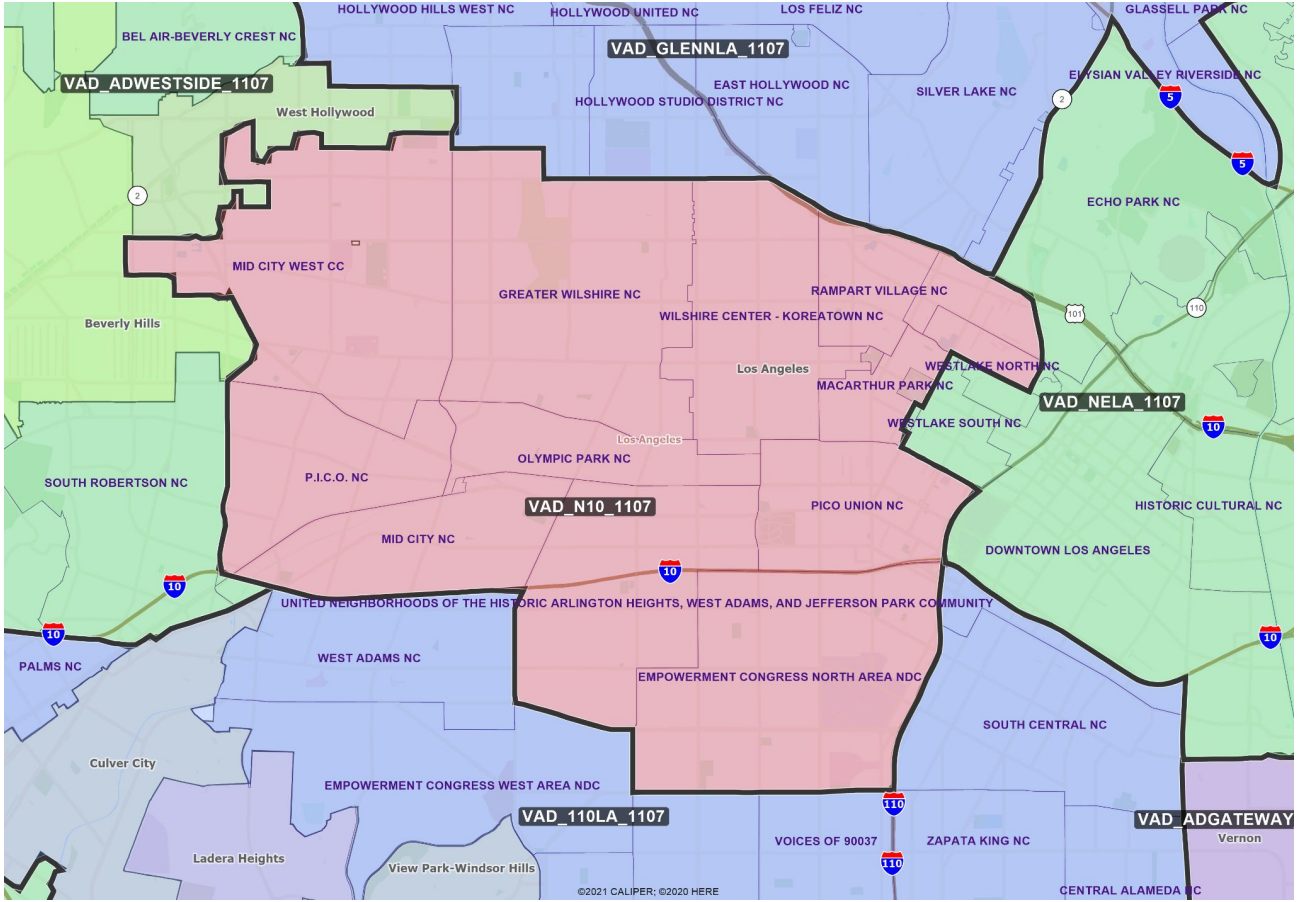

Name	Deviation	% Deviation	Total Population	%LatinoCVAP	%BlackCVAP	%AsianCVAP	%IndigenousCVAP	%WhiteCVAP
VAD_NELA_1107	14,229	2.88%	508,272	61.99%	6.81%	13.78%	0.48%	16.17%

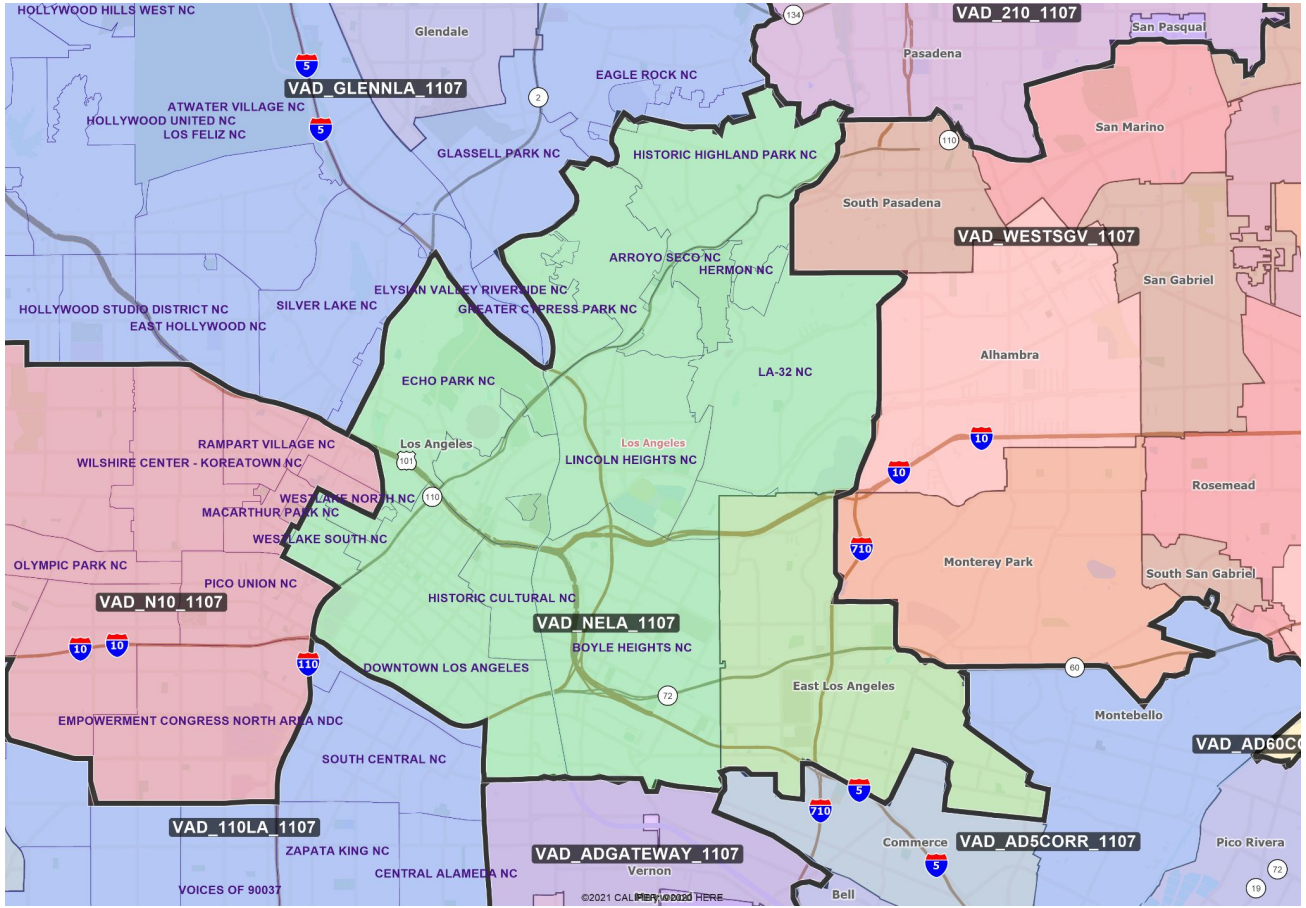

Name	Deviation	% Deviation	Total Population	%LatinoCVAP	%BlackCVAP	%AsianCVAP	%IndigenousCVAP	%WhiteCVAP
VAD_GLENNLA_1107	548	0.11%	494,591	23.79%	4.21%	15.58%	0.40%	54.99%

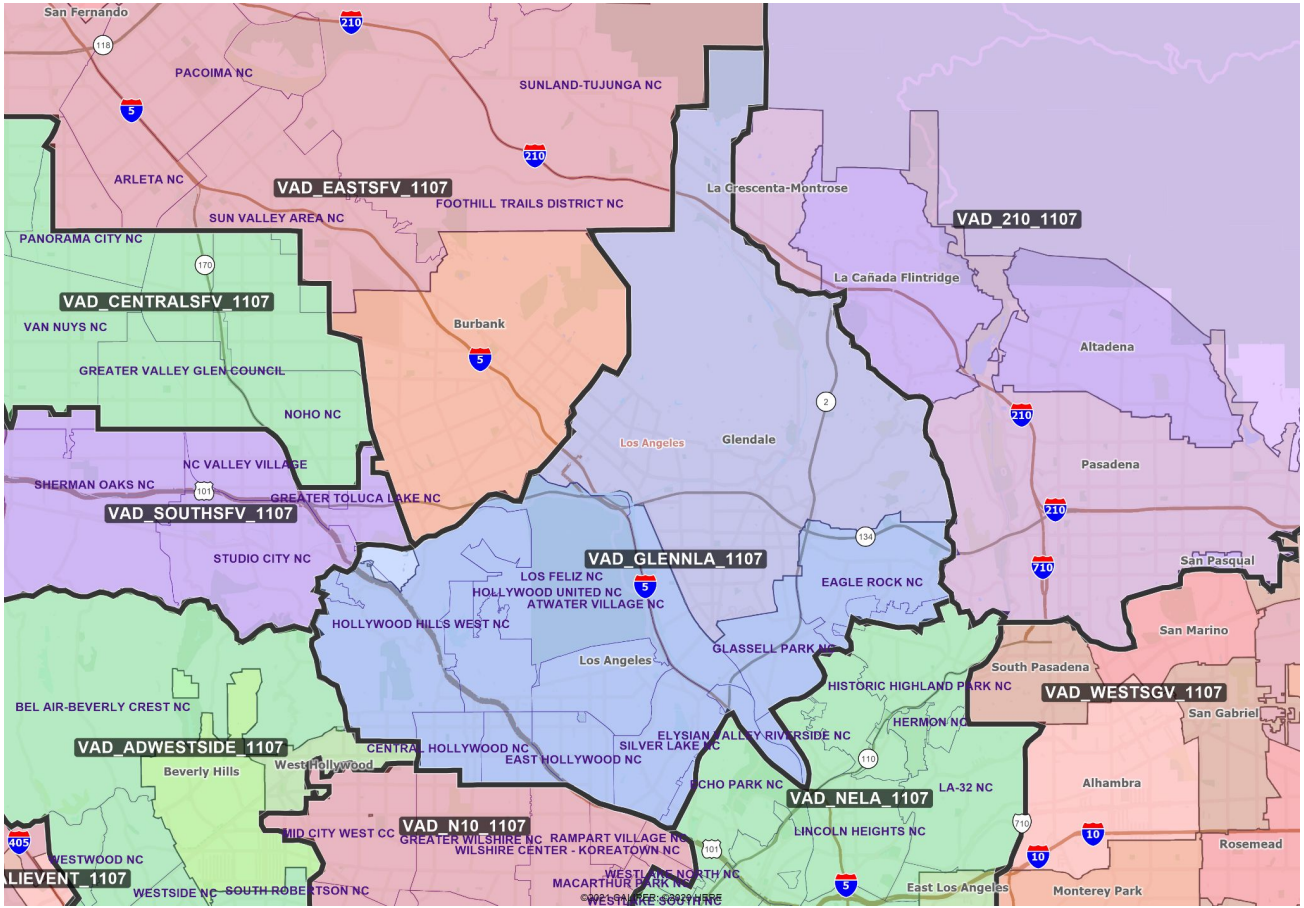

Name	Deviation	% Deviation	Total Population	%LatinoCVAP	%BlackCVAP	%AsianCVAP	%IndigenousCVAP	%WhiteCVAP
VAD_210_1107	7,766	1.57%	501,809	24.98%	7.77%	13.15%	0.56%	52.50%

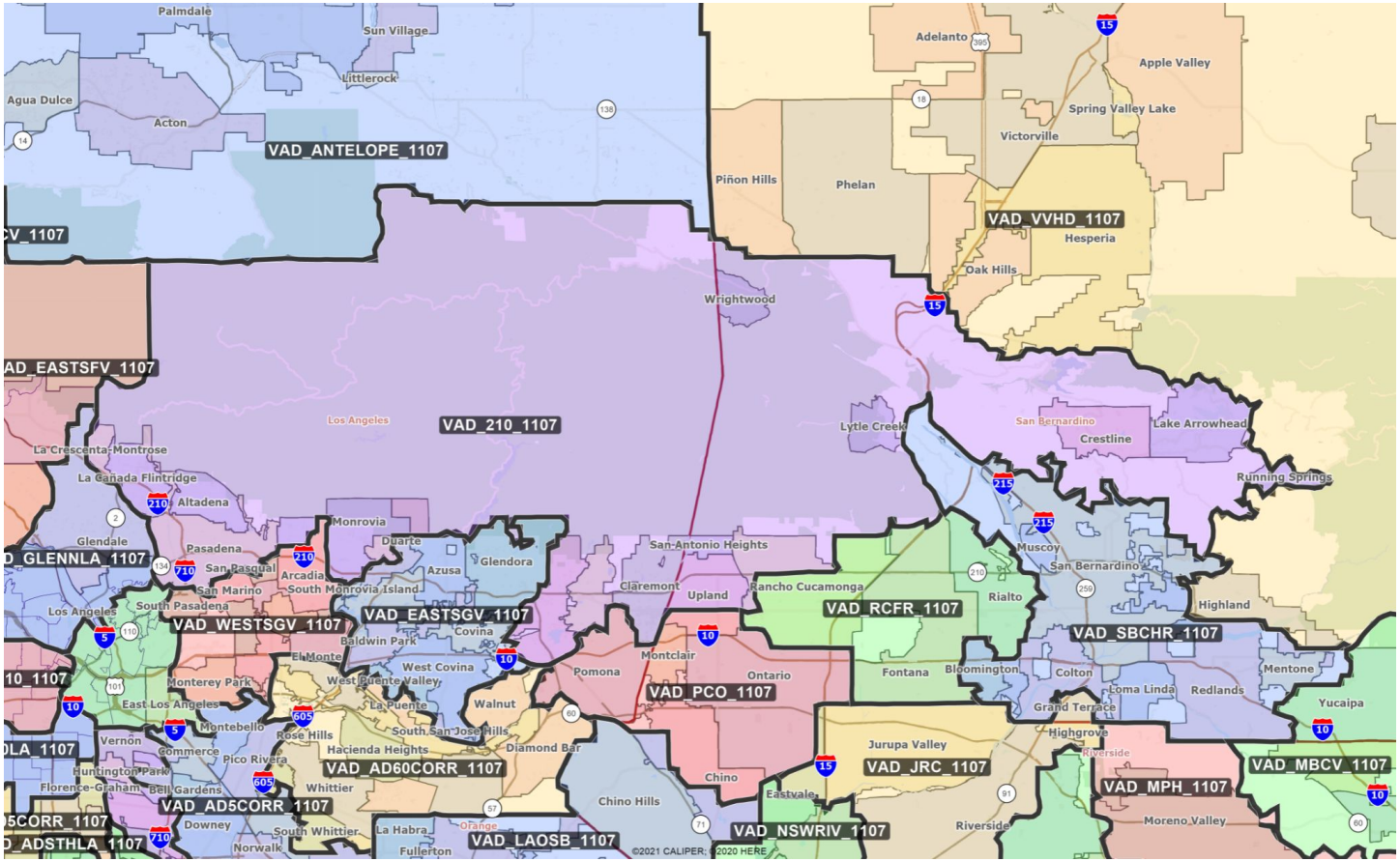

Name	Deviation	% Deviation	Total Population	%LatinoCVAP	%BlackCVAP	%AsianCVAP	%IndigenousCVAP	%WhiteCVAP
VAD_WESTSGV_1107	-19,192	-3.88%	474,851	28.09%	1.50%	52.90%	0.29%	16.18%

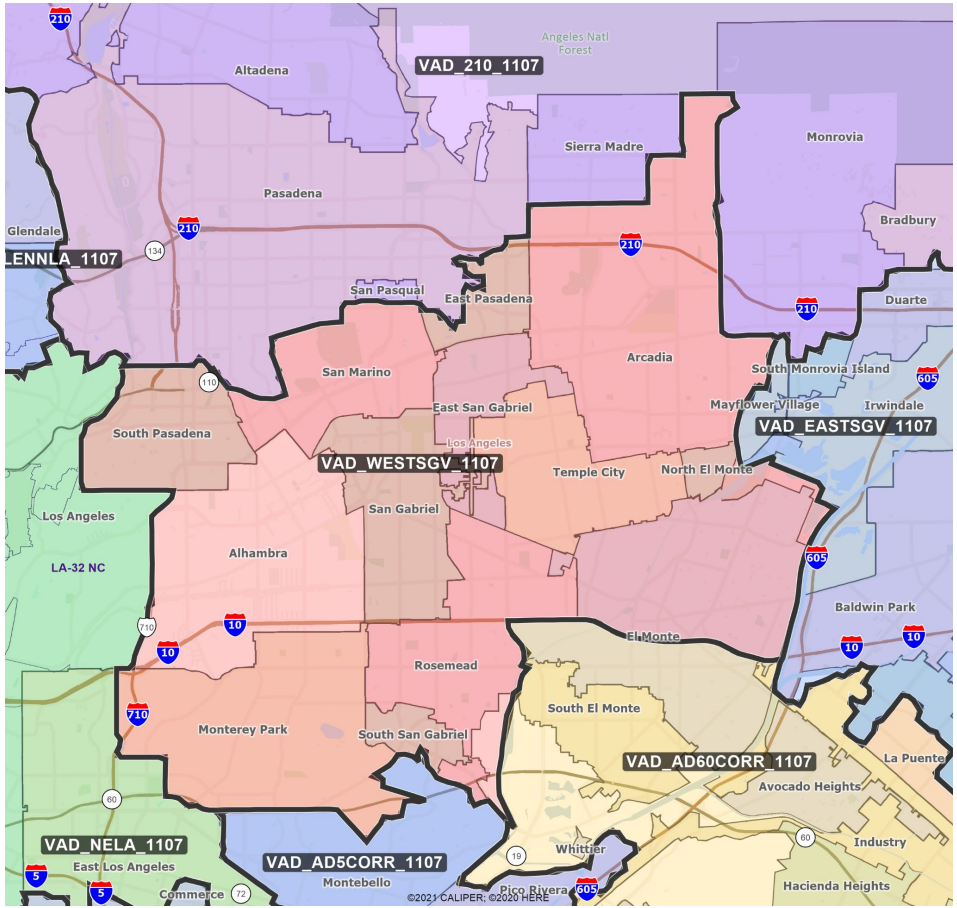

Name	Deviation	% Deviation	Total Population	%LatinoCVAP	%BlackCVAP	%AsianCVAP	%IndigenousCVAP	%WhiteCVAP
VAD_EASTSGV_1107	-11,378	-2.30%	482,665	55.88%	3.82%	17.46%	0.40%	21.55%

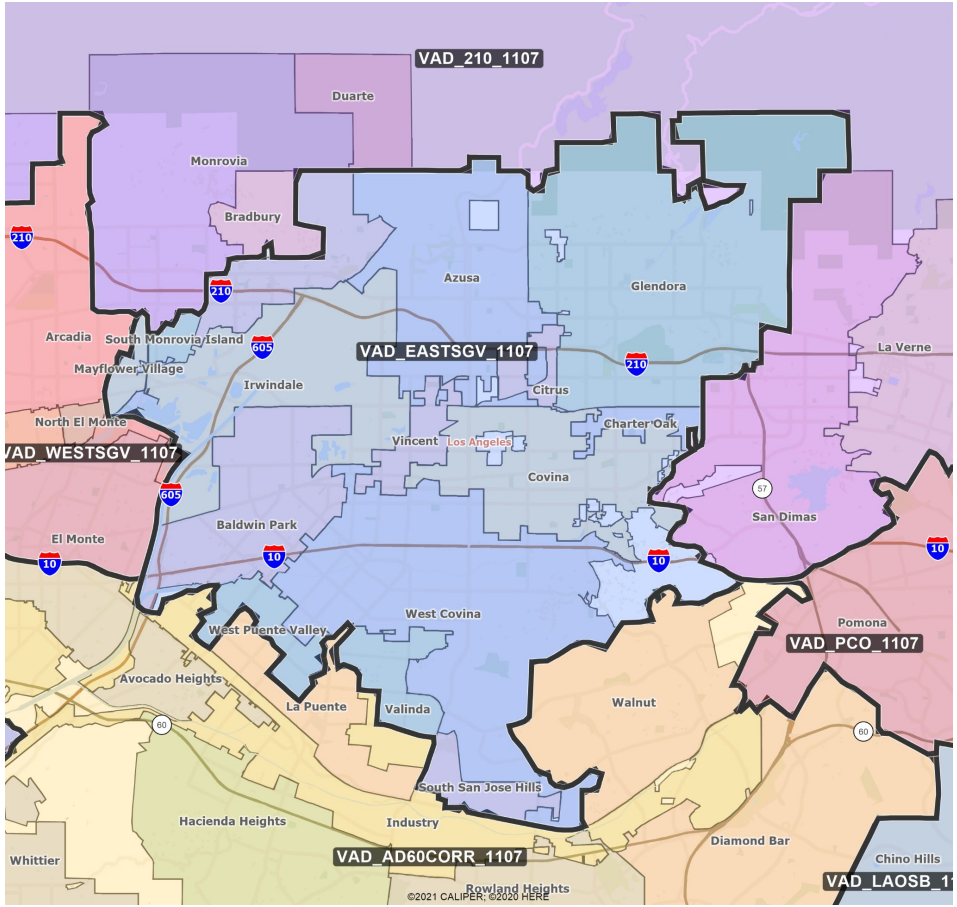

Name	Deviation	% Deviation	Total Population	%LatinoCVAP	%BlackCVAP	%AsianCVAP	%IndigenousCVAP	%WhiteCVAP
VAD_AD60CORR_1107	6,143	1.24%	500,186	52.67%	1.86%	26.71%	0.40%	17.63%

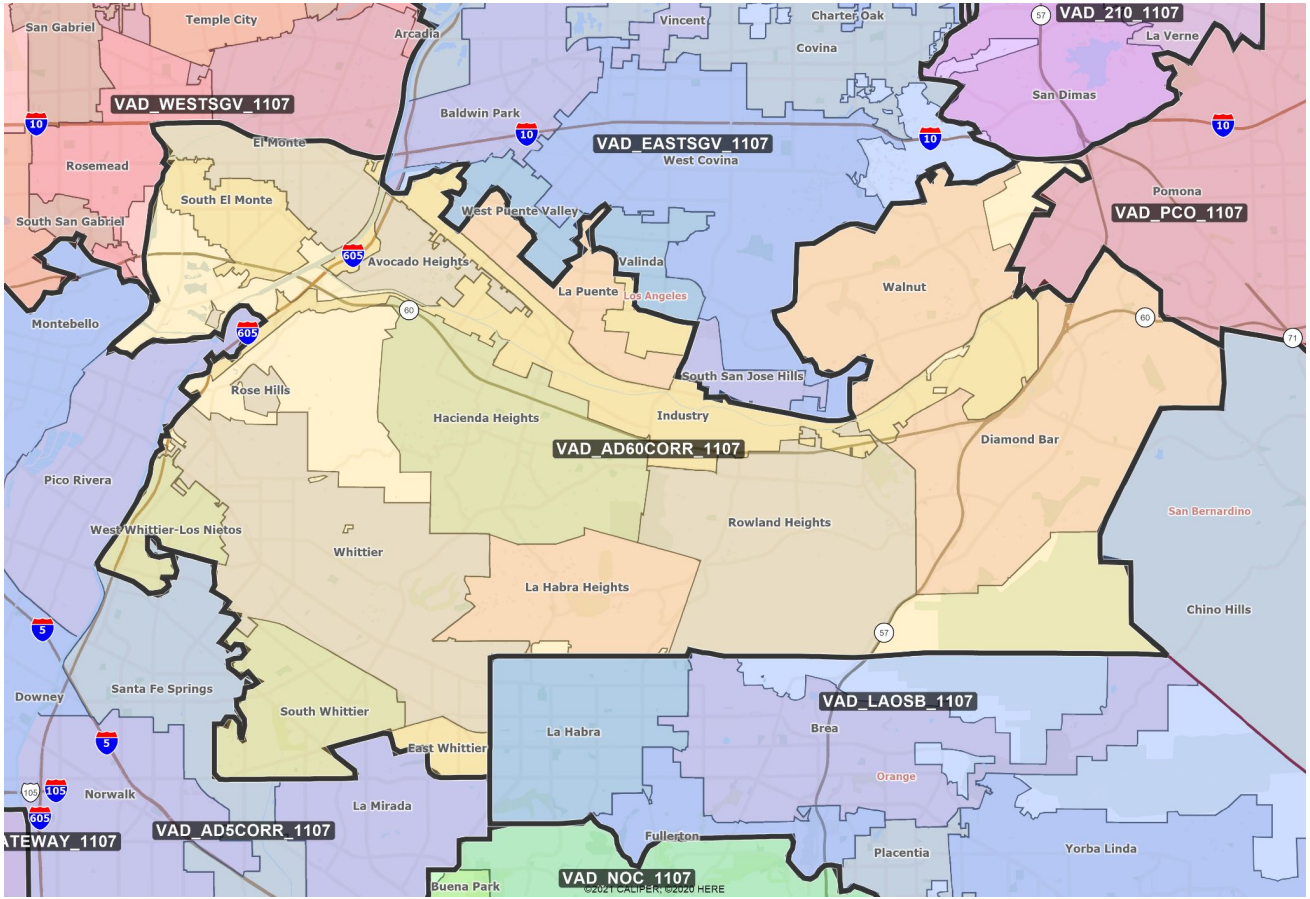

LA County: San Fernando Valley

Name	Deviation	% Deviation	Total Population	%LatinoCVAP	%BlackCVAP	%AsianCVAP	%IndigenousCVAP	%WhiteCVAP
VAD_SOUTHSFV_1107	-22,028	-4.46%	472,015	18.52%	5.79%	10.82%	0.35%	63.90%

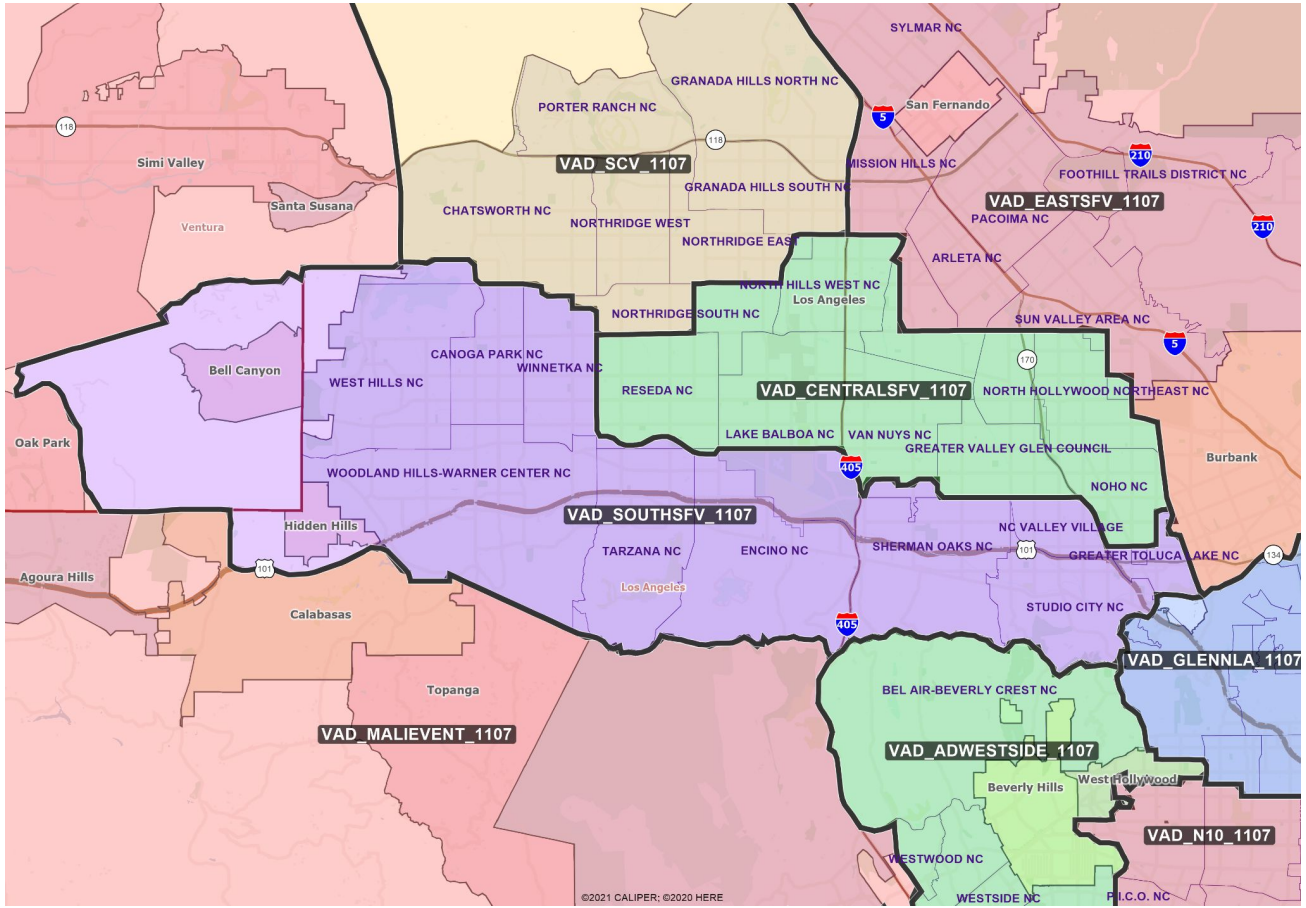

Name	Deviation	% Deviation	Total Population	%LatinoCVAP	%BlackCVAP	%AsianCVAP	%IndigenousCVAP	%WhiteCVAP
VAD_CENTRALSFV_1107	-23,679	-4.79%	470,364	43.21%	6.70%	11.09%	0.37%	37.93%

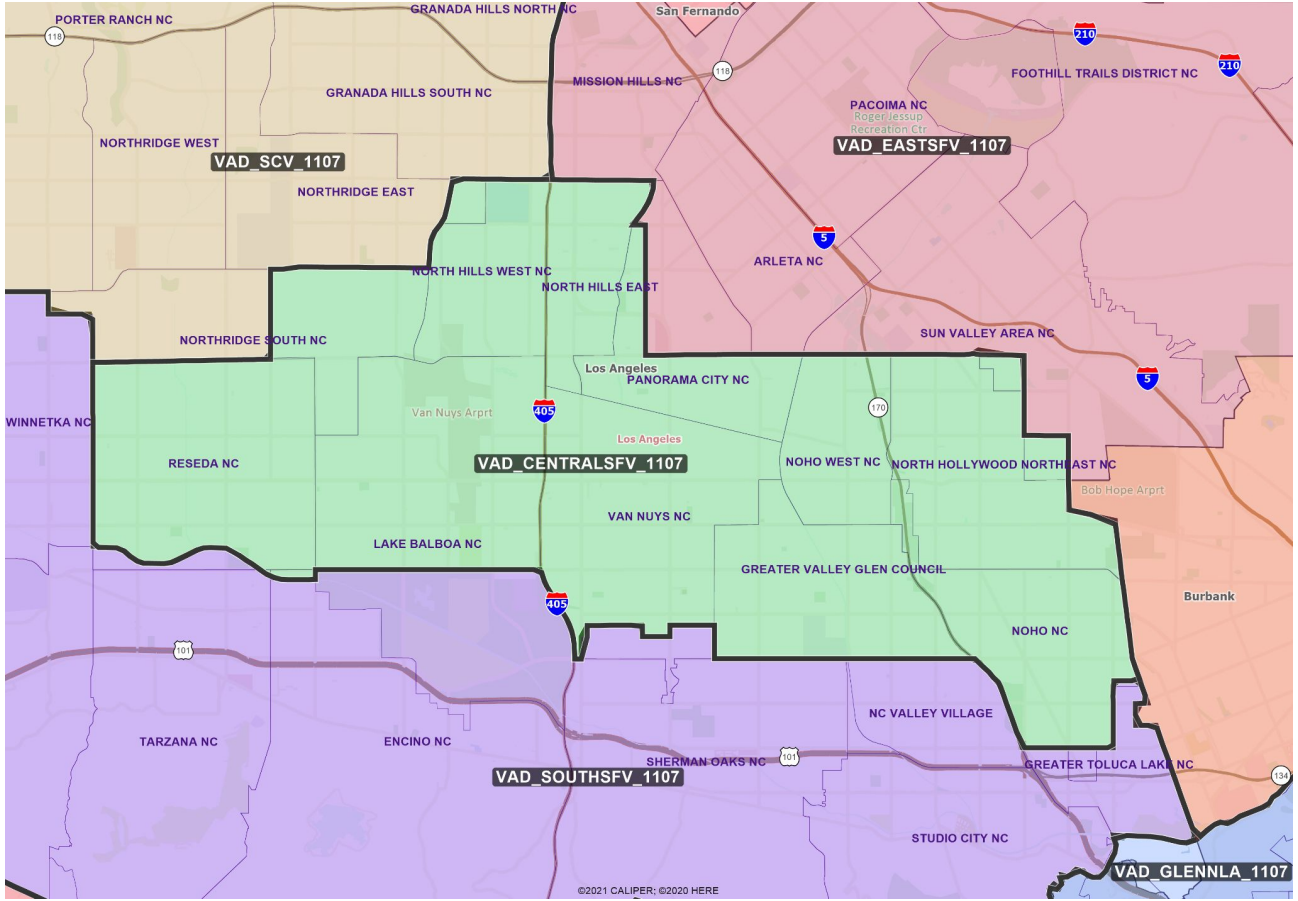

Name	Deviation	% Deviation	Total Population	%LatinoCVAP	%BlackCVAP	%AsianCVAP	%IndigenousCVAP	%WhiteCVAP
VAD_EASTSFV_1107	-5,151	-1.04%	488,892	52.61%	3.74%	8.87%	0.57%	33.61%

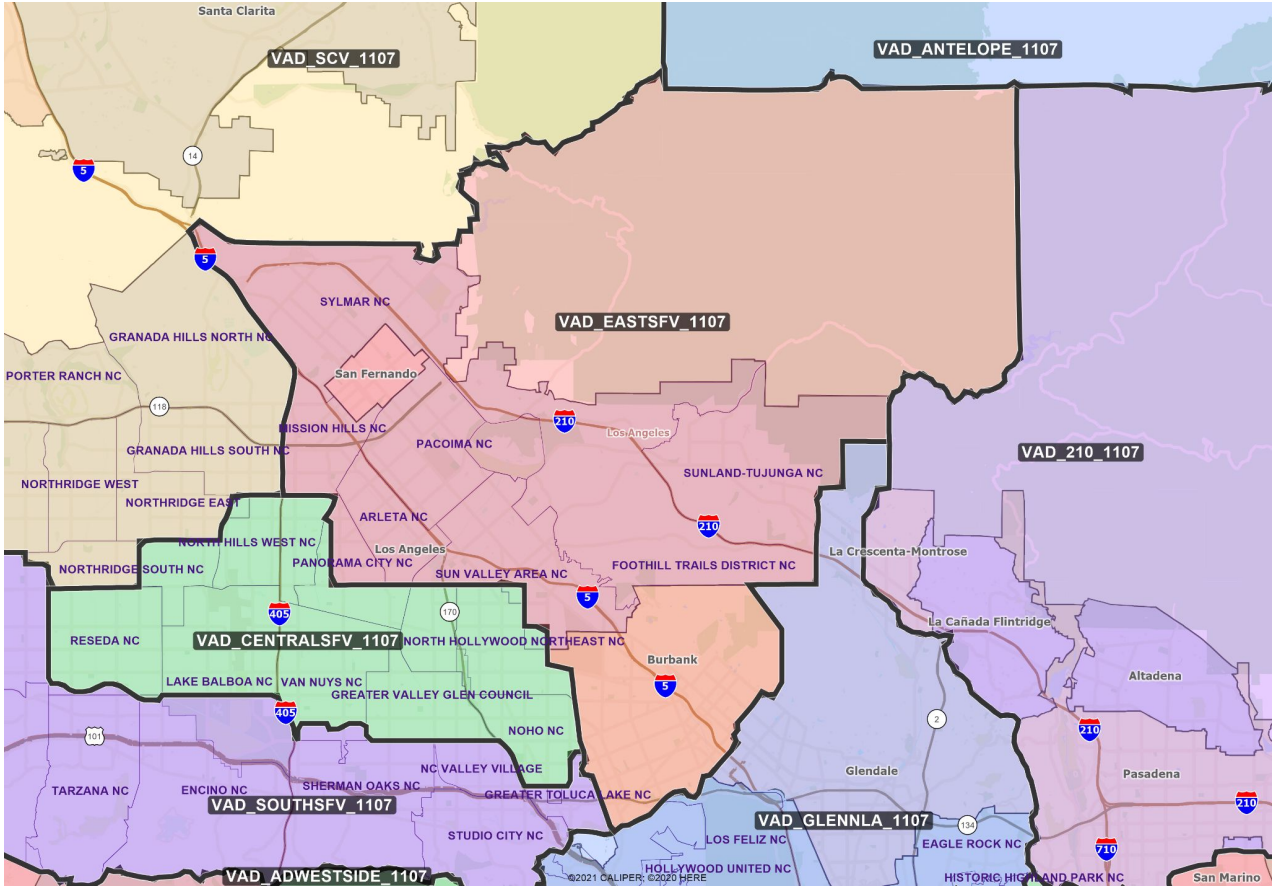

Santa Clarita and Antelope Valleys

Name	Deviation	% Deviation	Total Population	%LatinoCVAP	%BlackCVAP	%AsianCVAP	%IndigenousCVAP	%WhiteCVAP
VAD_SCV_1107	-15,991	-3.24%	478,052	25.82%	5.53%	15.06%	0.71%	51.94%

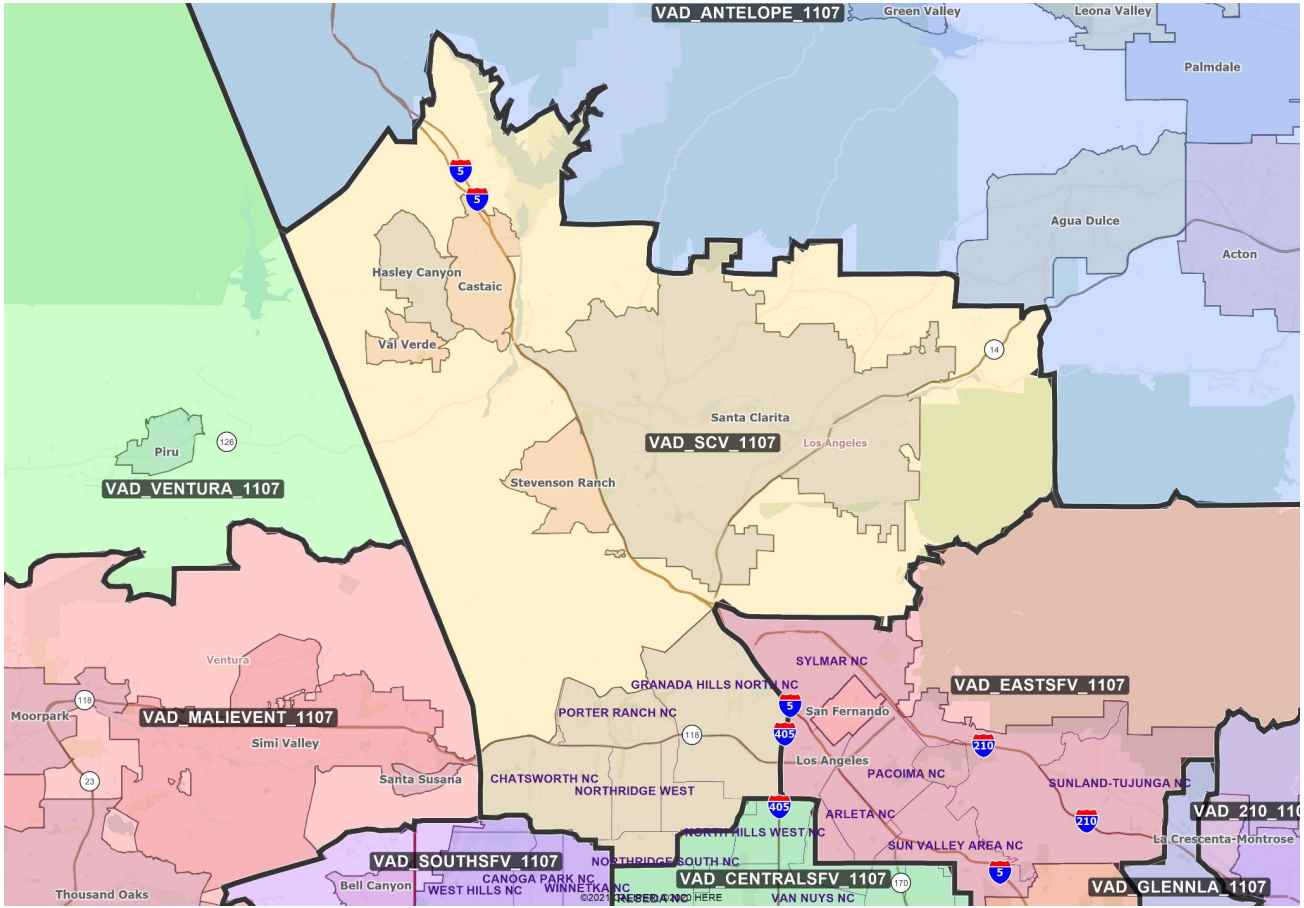

Name	Deviation	% Deviation	Total Population	%LatinoCVAP	%BlackCVAP	%AsianCVAP	%IndigenousCVAP	%WhiteCVAP
VAD_ANTELOPE_1107	4,265	0.86%	498,308	37.90%	14.40%	4.28%	1.04%	41.65%

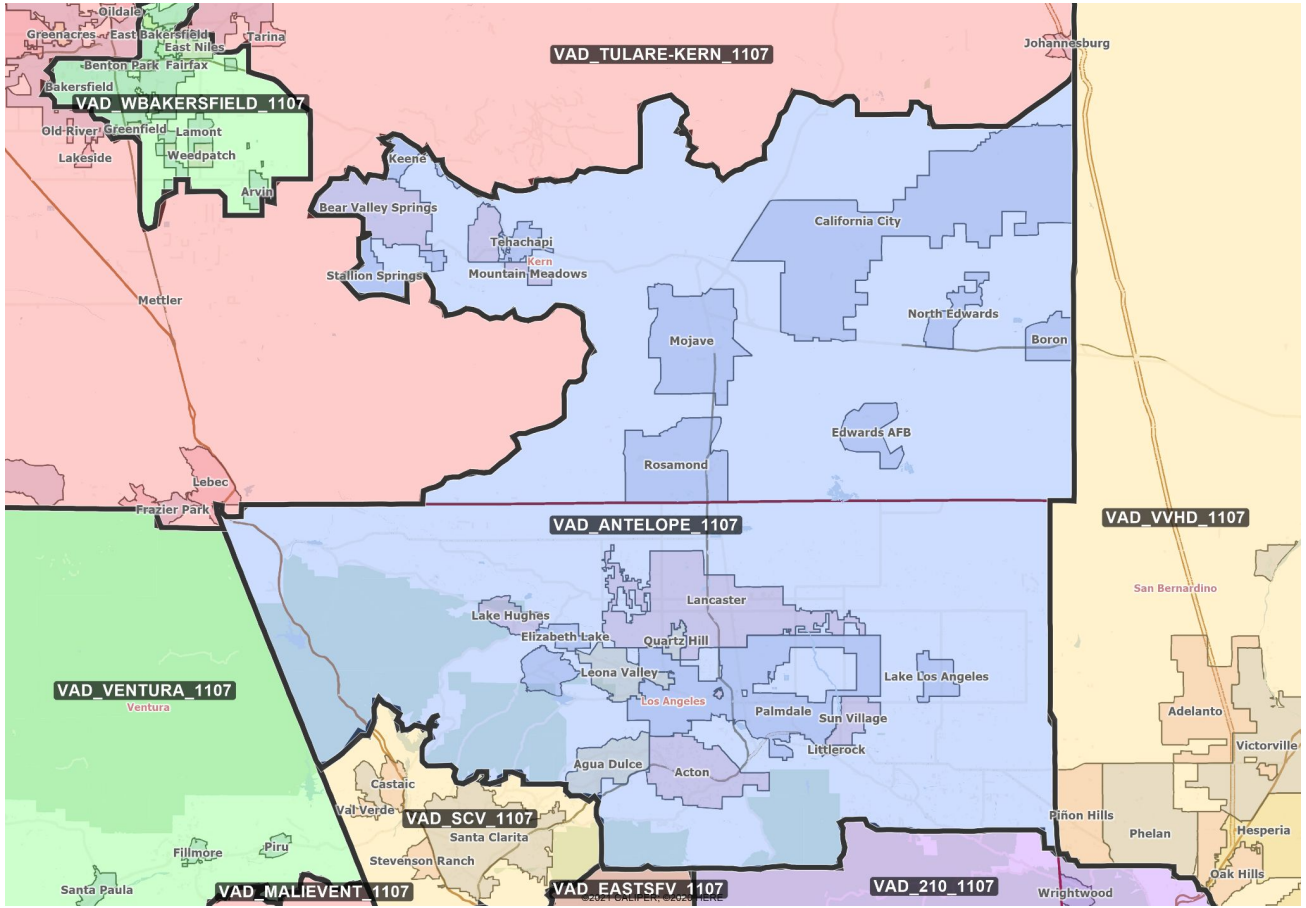

Southern CA

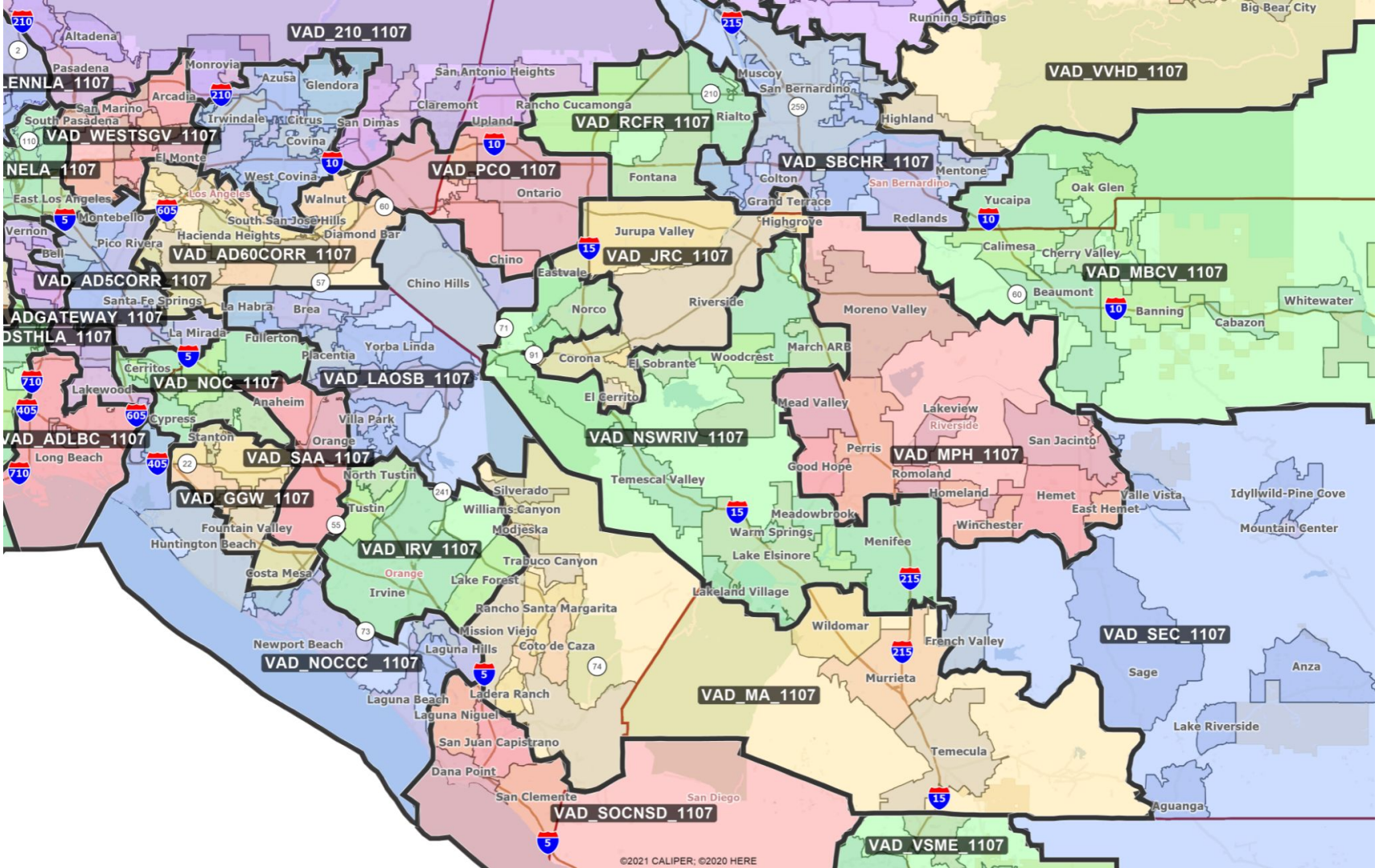
VAD_210_1107
VAD_VVHD_1107
VAD_WESTSGV_1107
VAD_RCFR_1107
VAD_PCO_1107
VAD_SBCHR_1107
VAD_AD60CORR_1107
VAD_JRC_1107
VAD_MBCV_1107
VAD_AD5CORR_1107
VAD_NOC_1107
VAD_LAOSB_1107
VAD_NSWRIV_1107
VAD_MPH_1107
VAD_SAA_1107
VAD_GGW_1107
VAD_IRV_1107
VAD_SEC_1107
VAD_NOCCC_1107
VAD_MA_1107
VAD_SOCNSD_1107
VAD_VSME_1107
Altadena
Pasadena
Monrovia
Azusa
Glendora
San Antonio Heights
Running Springs
Big Bear City
Arcadia
San Marino
South Pasadena
Irwindale
Citrus
Covina
San Dimas
Claremont
Upland
Rancho Cucamonga
Muscoy
San Bernardino
Rialto
Highland
El Monte
West Covina
Walnut
Ontario
Fontana
Colton
Mentone
Grand Terrace
Yucaipa
Oak Glen
East Los Angeles
Los Angeles
Montebello
Vernon
Pico Rivera
Bell
South San Jose Hills
Hacienda Heights
Diamond Bar
Jurupa Valley
Highgrove
Redlands
Calimesa
Cherry Valley
Chino
Eastvale
Chino Hills
Beaumont
Banning
Whitewater
Cabazon
Santa Fe Springs
La Habra
Brea
Norco
Riverside
Moreno Valley
La Mirada
Fullerton
Placentia
Yorba Linda
Corona
El Sobrante
Woodcrest
March ARB
Cerritos
Lakewood
Anaheim
El Cerrito
Mead Valley
Lakeview
Riverside
Cypress
Villa Park
Stanton
Orange
Perris
San Jacinto
Long Beach
Good Hope
Romoland
Temescal Valley
North Tustin
Silverado
Tustin
Williams Canyon
Homeland
Hemet
East Hemet
Valle Vista
Idyllwild-Pine Cove
Mountain Center
Fountain Valley
Huntington Beach
Modjeska
Meadowbrook
Warm Springs
Winchester
Menifee
Trabuco Canyon
Lake Elsinore
Costa Mesa
Lake Forest
Irvine
Lakeland Village
Rancho Santa Margarita
Wildomar
Mission Viejo
Newport Beach
Laguna Hills
Coto de Caza
French Valley
Murrieta
Sage
Anza
Laguna Beach
Ladera Ranch
Laguna Niguel
Lake Riverside
San Juan Capistrano
Temecula
Dana Point
San Clemente
San Diego
Aguanga
©2021 CALIPER; ©2020 HERE

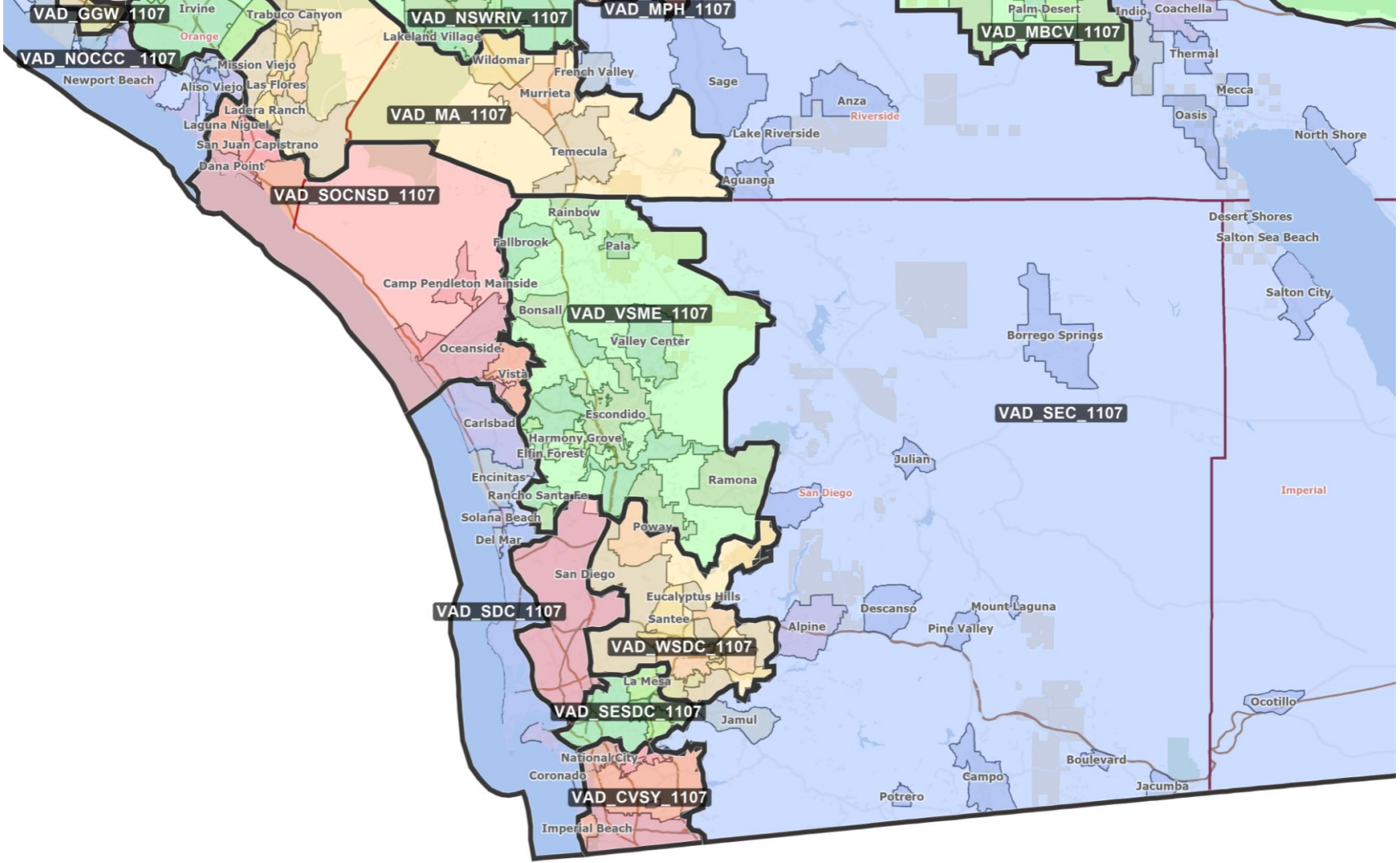

©2021 CALIPER; ©2020 HERE

Name	Deviation	% Deviation	Total Population	%LatinoCVAP	%BlackCVAP	%AsianCVAP	%IndigenousCVAP	%WhiteCVAP
VAD_SEC_1107	18,362	3.72%	512,405	53.07%	3.30%	2.51%	1.36%	38.85%

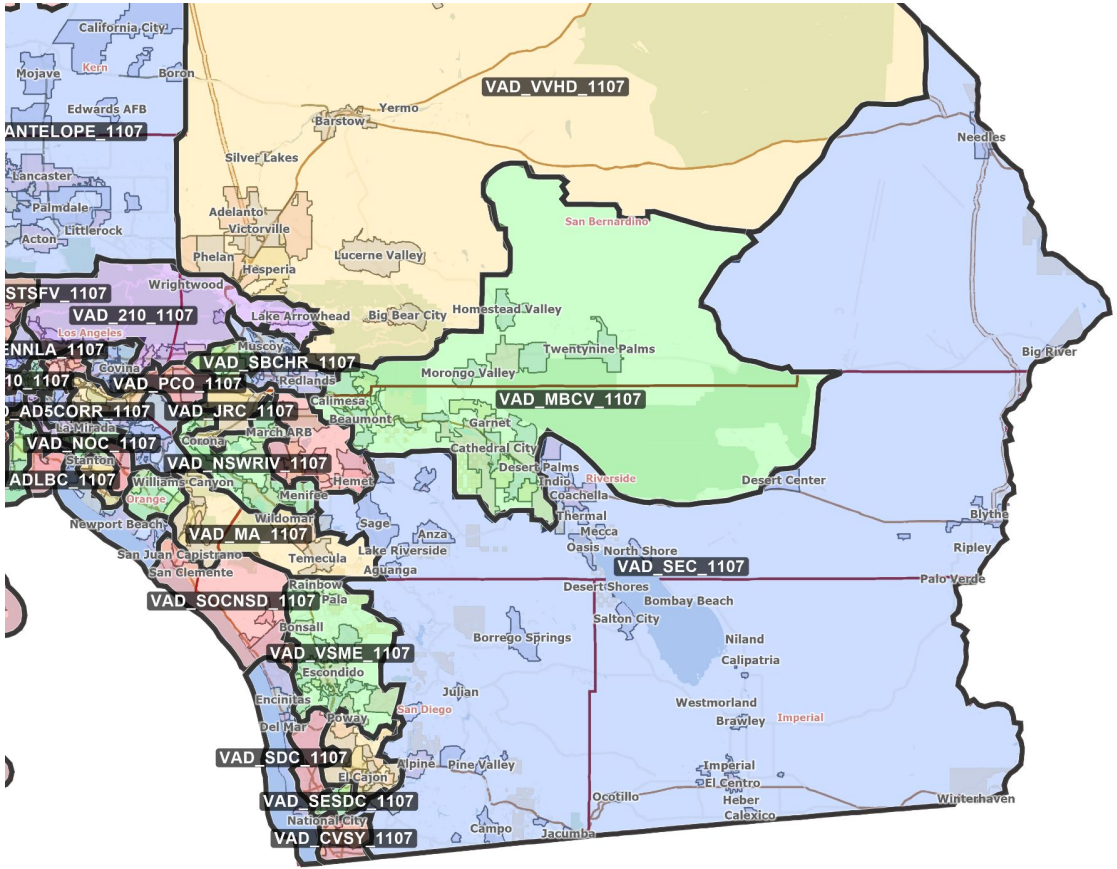

©2021 CALIPER; ©2020 HERE

Name	Deviation	% Deviation	Total Population	%LatinoCVAP	%BlackCVAP	%AsianCVAP	%IndigenousCVAP	%WhiteCVAP
VAD_PCO_1107	2,731	0.55%	496,774	58.11%	6.87%	10.18%	0.71%	22.56%

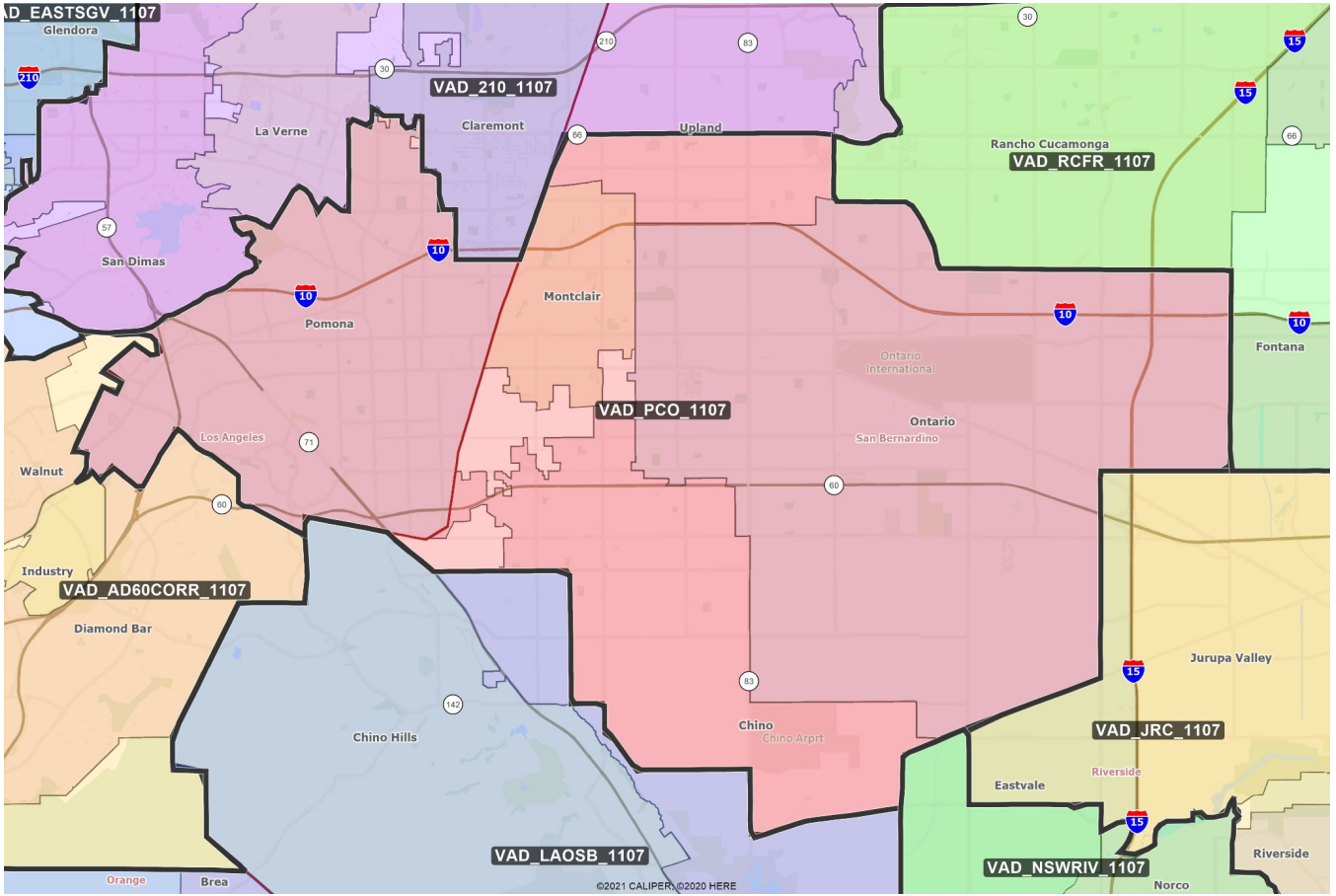

Name	Deviation	% Deviation	Total Population	%LatinoCVAP	%BlackCVAP	%AsianCVAP	%IndigenousCVAP	%WhiteCVAP
VAD_RCFR_1107	-15,035	-3.04%	479,008	55.71%	12.77%	6.95%	0.50%	23.14%

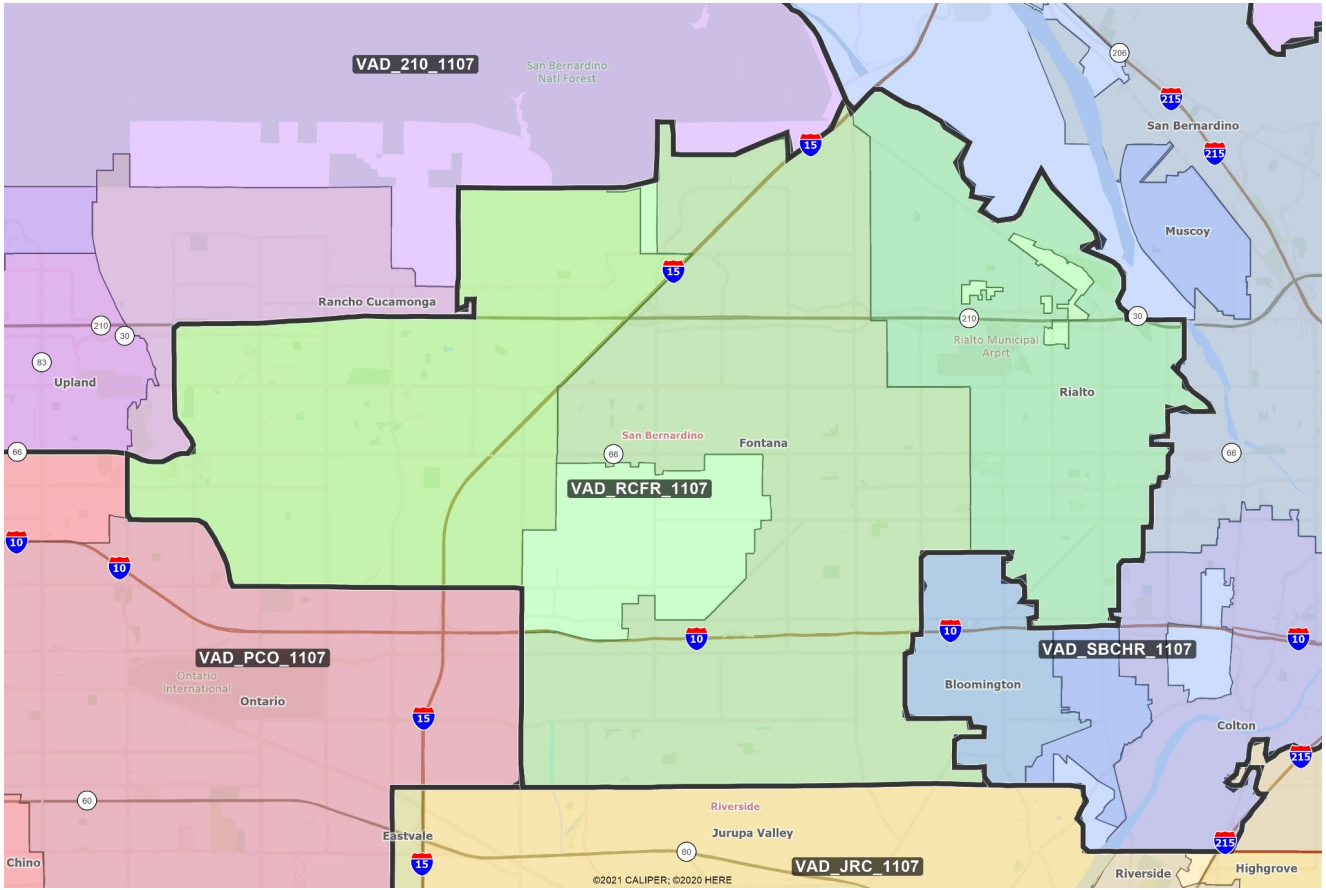

Name	Deviation	% Deviation	Total Population	%LatinoCVAP	%BlackCVAP	%AsianCVAP	%IndigenousCVAP	%WhiteCVAP
VAD_SBCHR_1107	-2,782	-0.56%	491,261	50.04%	12.49%	5.99%	0.63%	29.37%

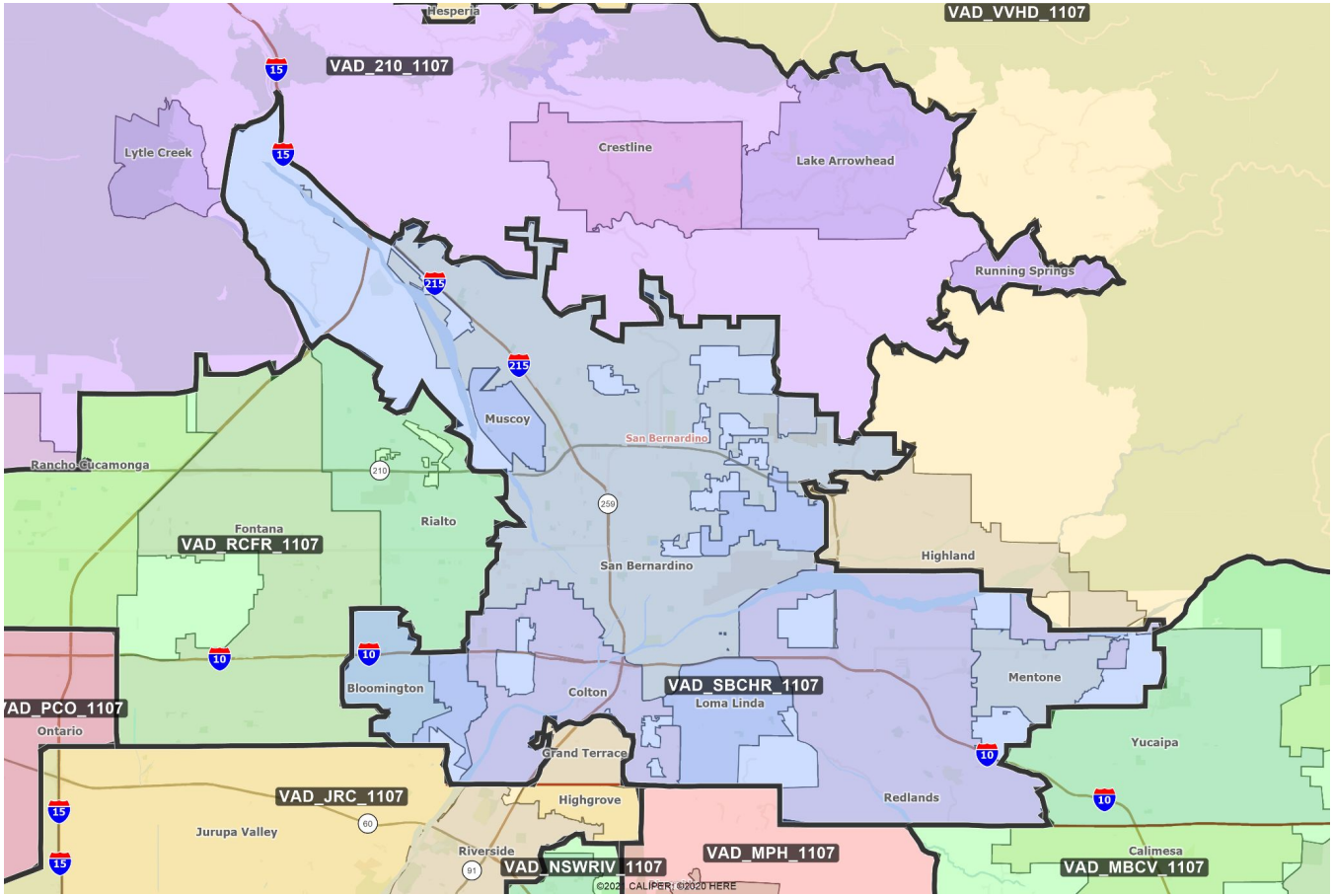

Name	Deviation	% Deviation	Total Population	%LatinoCVAP	%BlackCVAP	%AsianCVAP	%IndigenousCVAP	%WhiteCVAP
VAD_JRC_1107	10,307	2.09%	504,350	51.58%	6.57%	6.97%	0.68%	33.38%

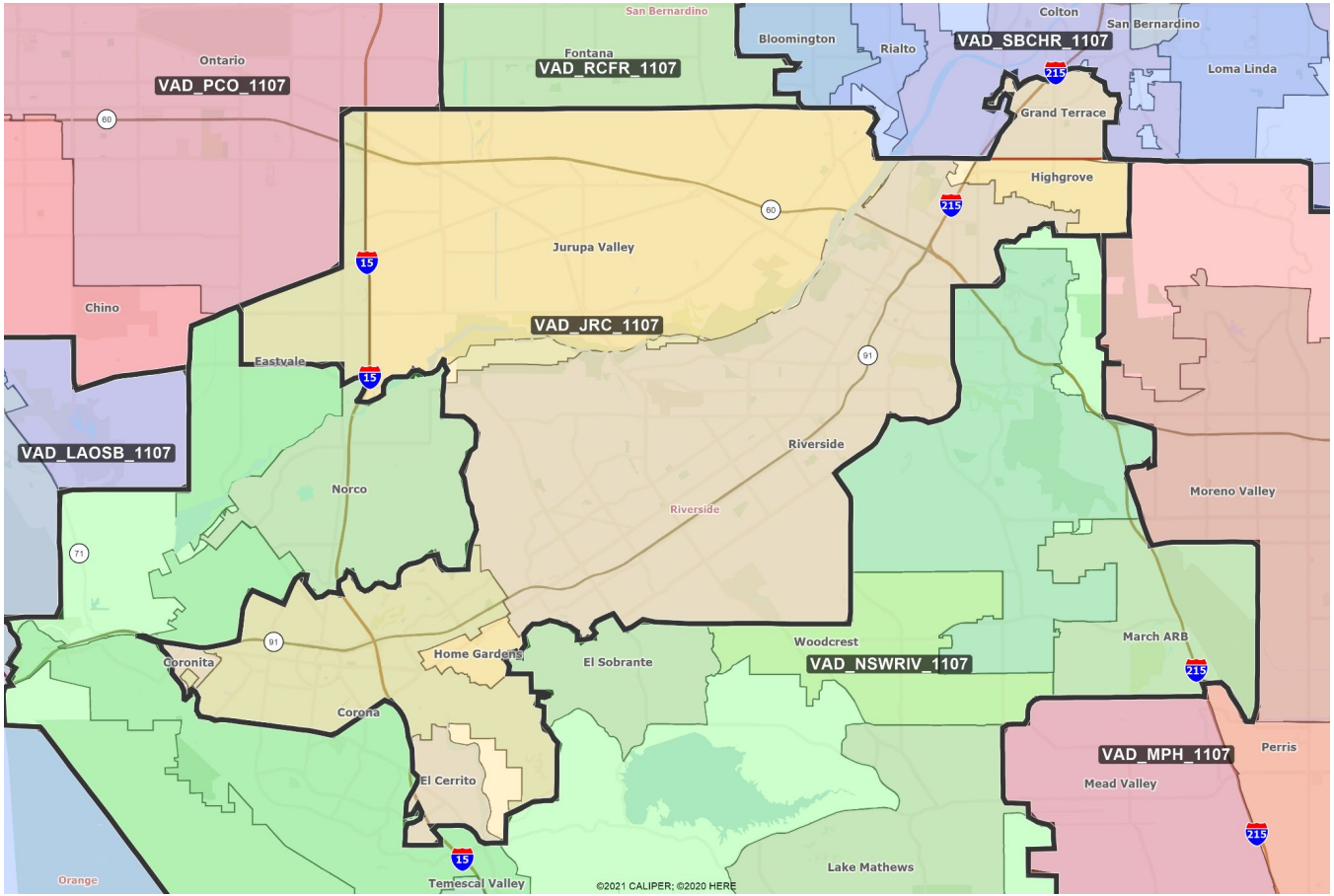

Name	Deviation	% Deviation	Total Population	%LatinoCVAP	%BlackCVAP	%AsianCVAP	%IndigenousCVAP	%WhiteCVAP
VAD_MPH_1107	23,771	4.81%	517,814	49.78%	13.99%	4.62%	0.75%	30.00%

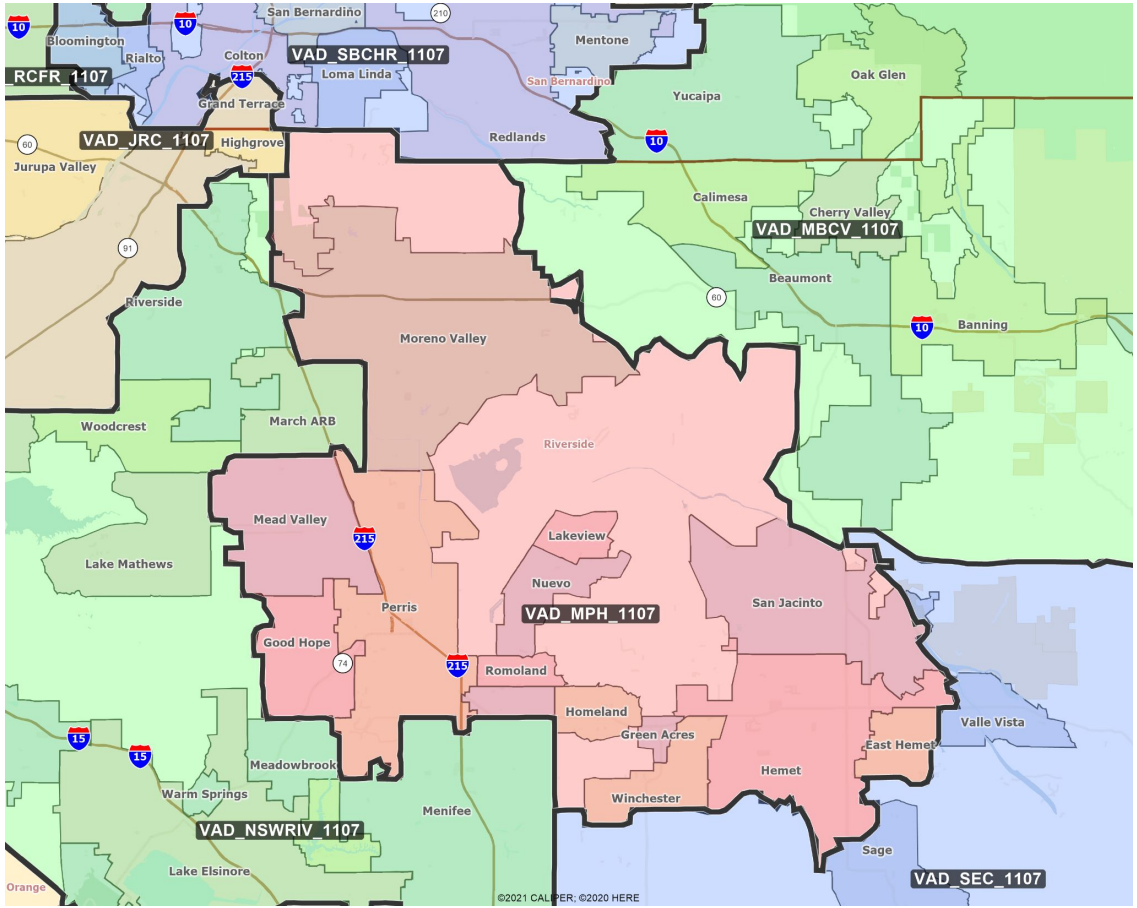

Name	Deviation	% Deviation	Total Population	%LatinoCVAP	%BlackCVAP	%AsianCVAP	%IndigenousCVAP	%WhiteCVAP
VAD_SESDC_1107	-4,593	-0.93%	489,450	34.48%	14.94%	14.16%	0.56%	34.11%

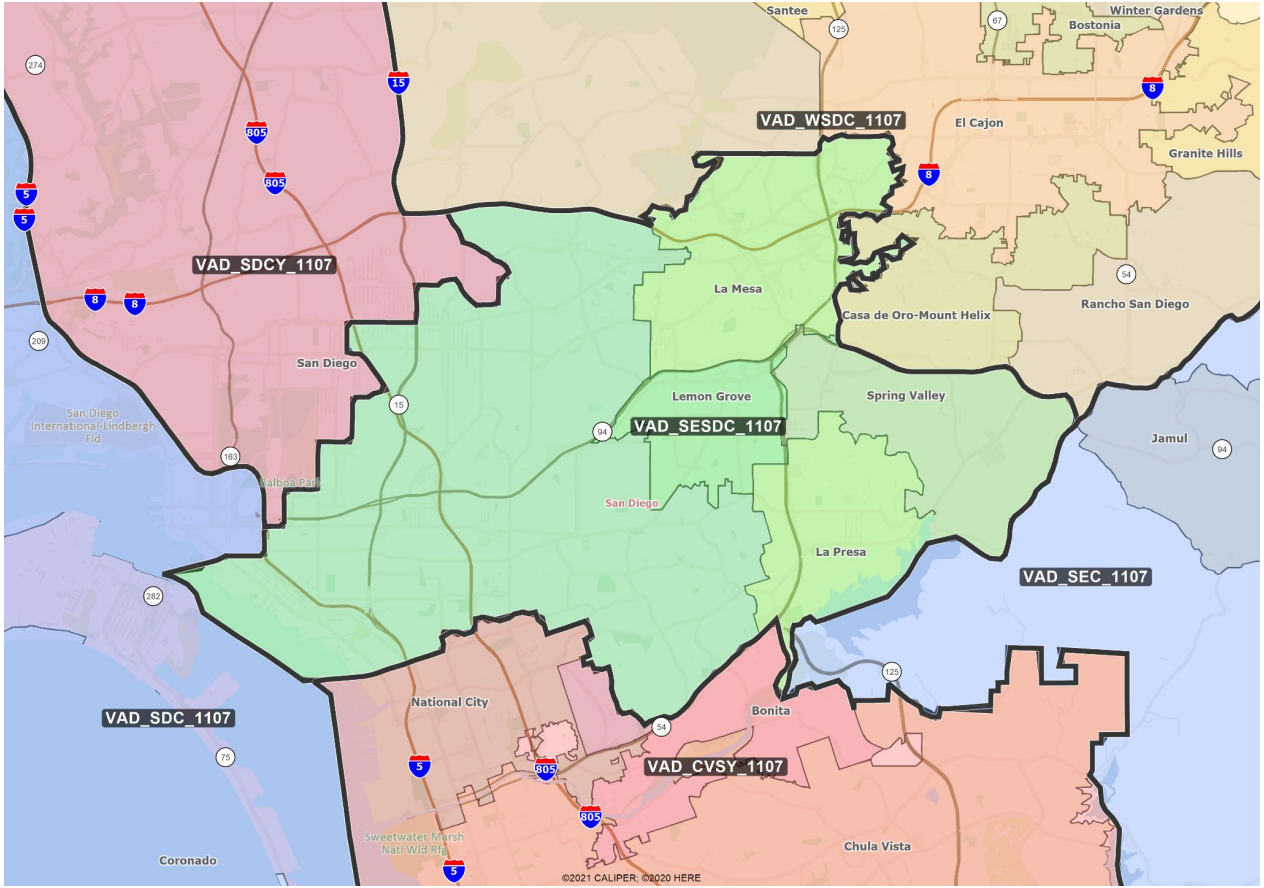

Name	Deviation	% Deviation	Total Population	%LatinoCVAP	%BlackCVAP	%AsianCVAP	%IndigenousCVAP	%WhiteCVAP
VAD_SDC_1107	-826	-0.17%	493,217	11.75%	2.86%	8.48%	0.70%	75.41%

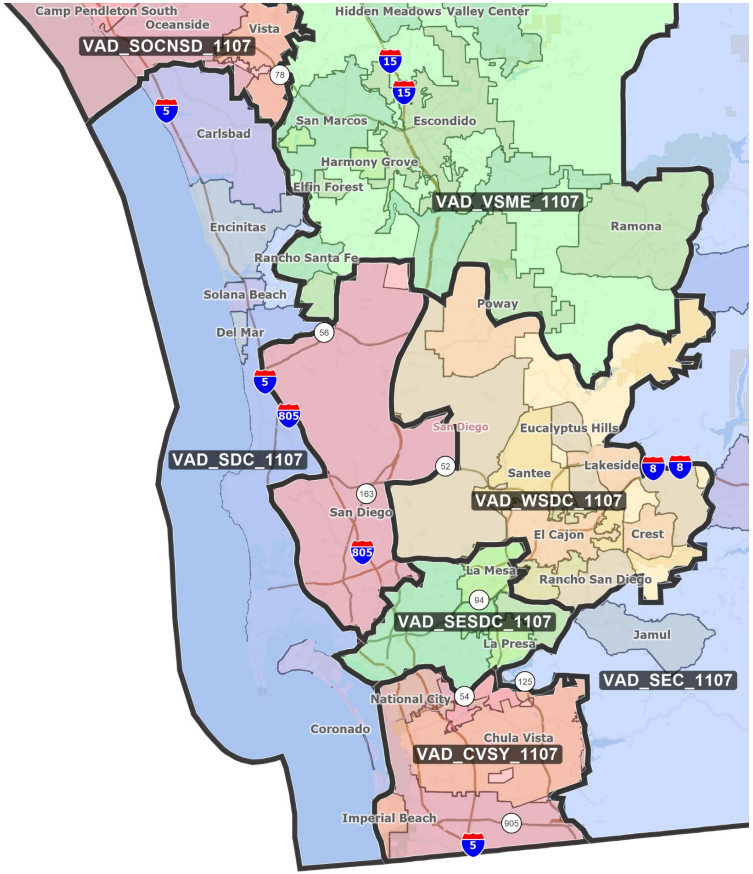

©2021 CALIPER; ©2020 HERE

Name	Deviation	% Deviation	Total Population	%LatinoCVAP	%BlackCVAP	%AsianCVAP	%IndigenousCVAP	%WhiteCVAP
VAD_SDCY_1107	-14,800	-3.00%	479,243	15.91%	4.88%	20.62%	0.65%	56.59%

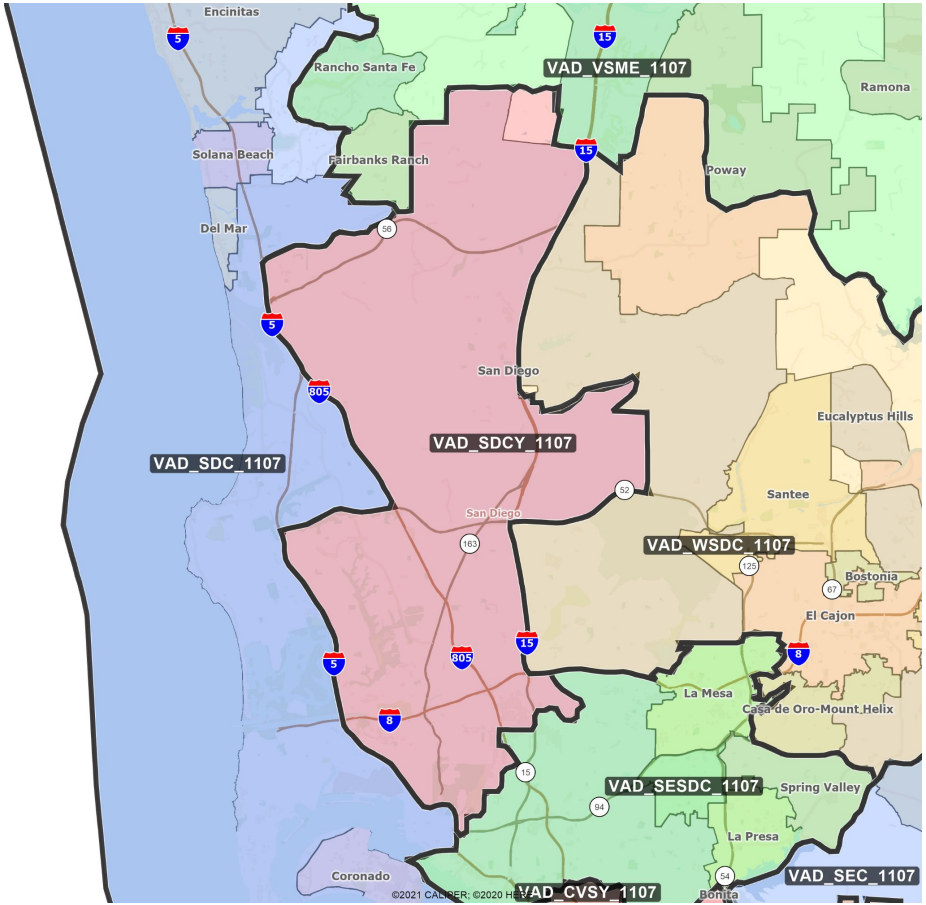

Name	Deviation	% Deviation	Total Population	%LatinoCVAP	%BlackCVAP	%AsianCVAP	%IndigenousCVAP	%WhiteCVAP
VAD_WSDC_1107	-11,240	-2.28%	482,803	15.79%	4.41%	8.93%	1.01%	68.69%

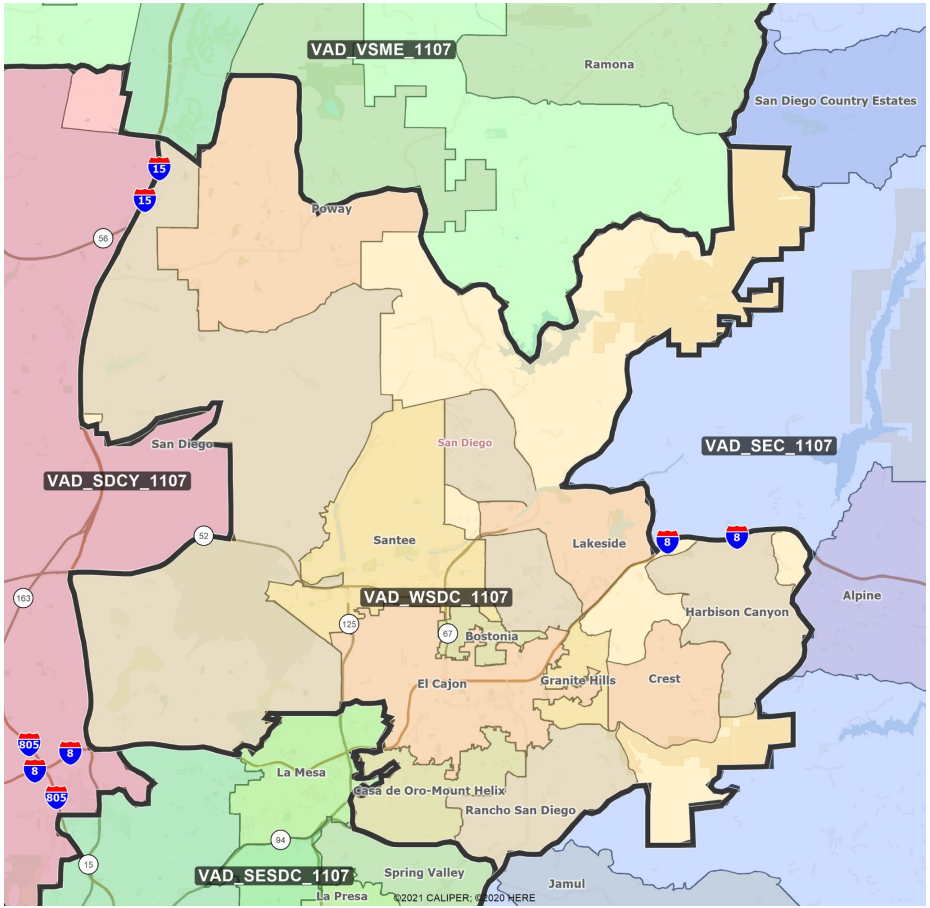

Name	Deviation	% Deviation	Total Population	%LatinoCVAP	%BlackCVAP	%AsianCVAP	%IndigenousCVAP	%WhiteCVAP
VAD_VSME_1107	-18,074	-3.66%	475,969	25.37%	2.70%	8.76%	1.35%	60.43%

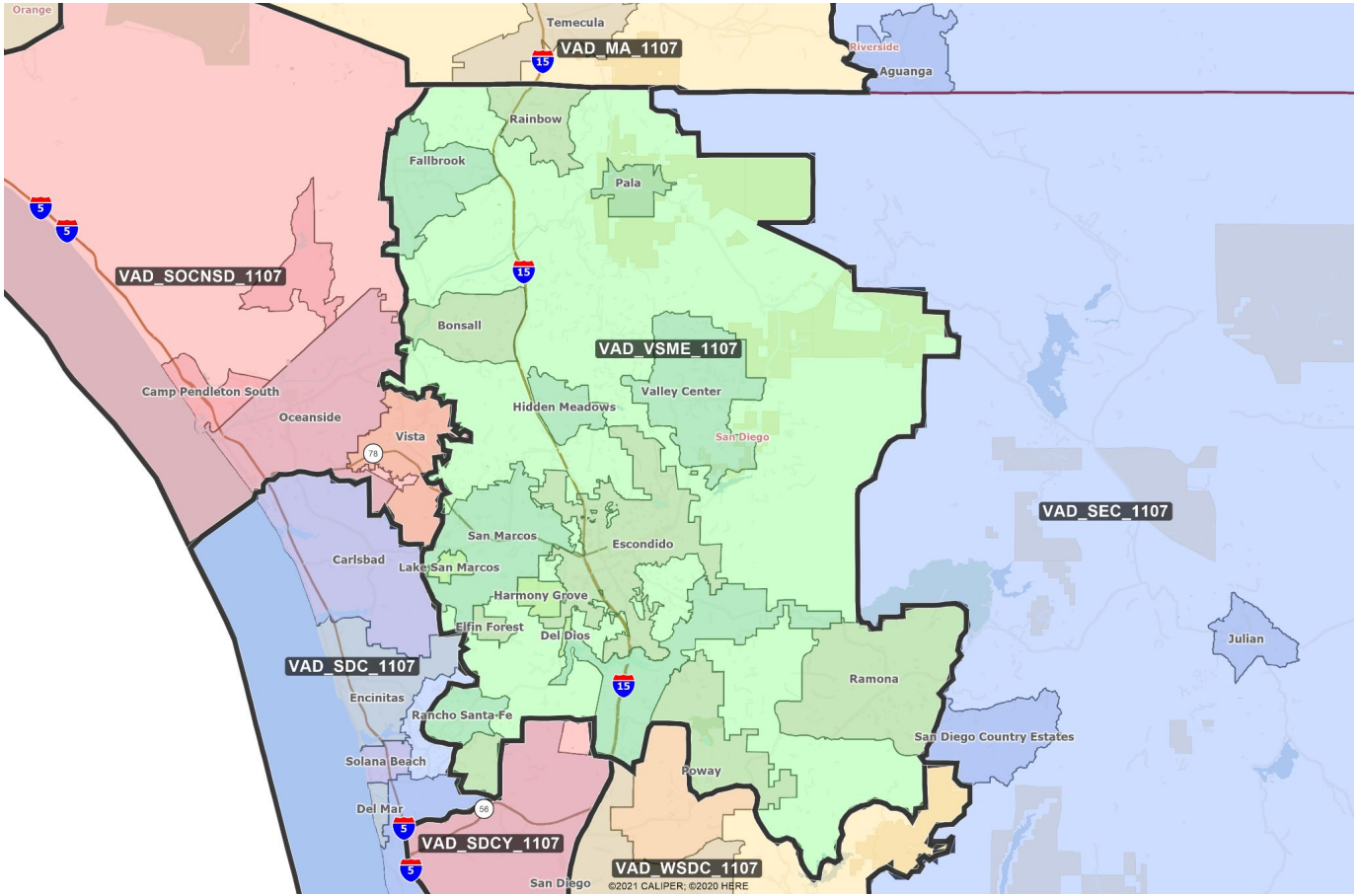

Name	Deviation	% Deviation	Total Population	%LatinoCVAP	%BlackCVAP	%AsianCVAP	%IndigenousCVAP	%WhiteCVAP
VAD_SOCNSD_1107	18,159	3.68%	512,202	23.99%	3.83%	6.70%	0.83%	63.55%

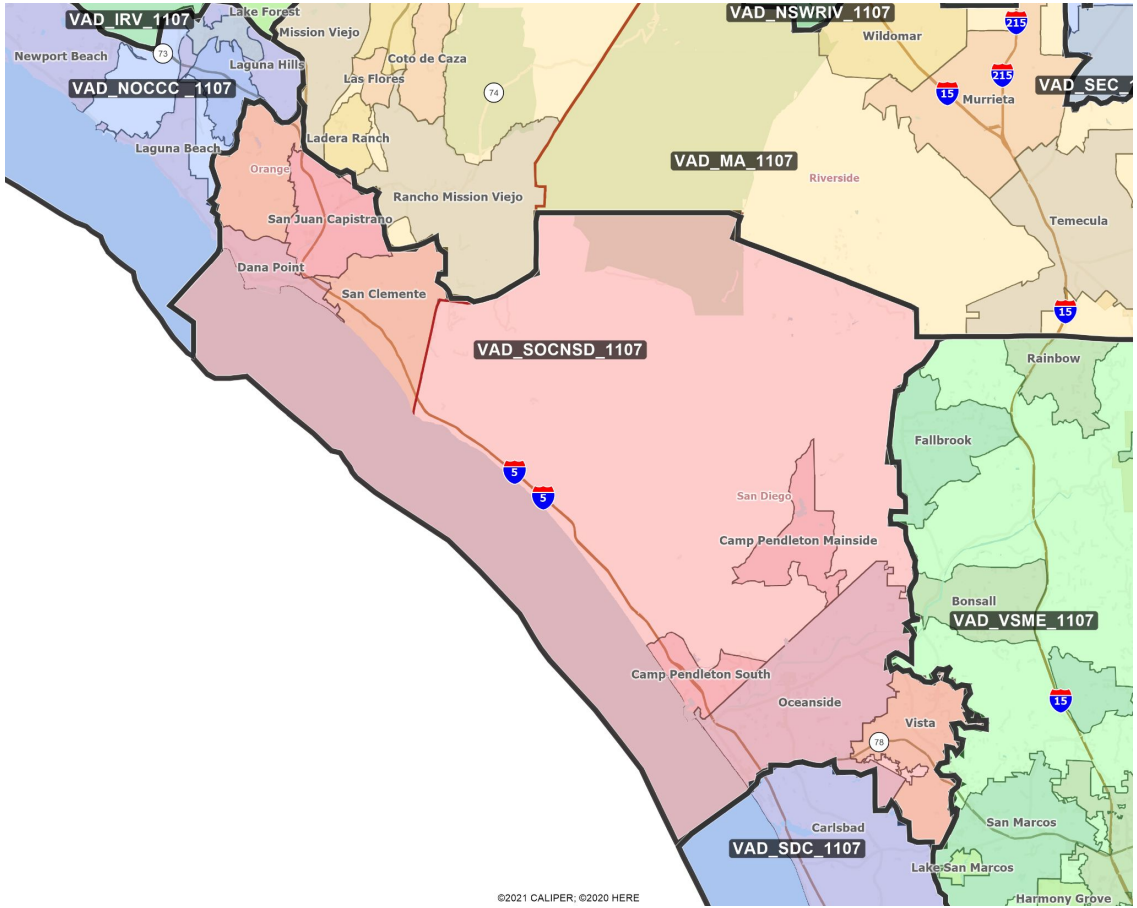

Name	Deviation	% Deviation	Total Population	%LatinoCVAP	%BlackCVAP	%AsianCVAP	%IndigenousCVAP	%WhiteCVAP
VAD_NOCCC _1107	7,379	1.49%	501,422	13.57%	1.83%	11.66%	0.69%	71.36%

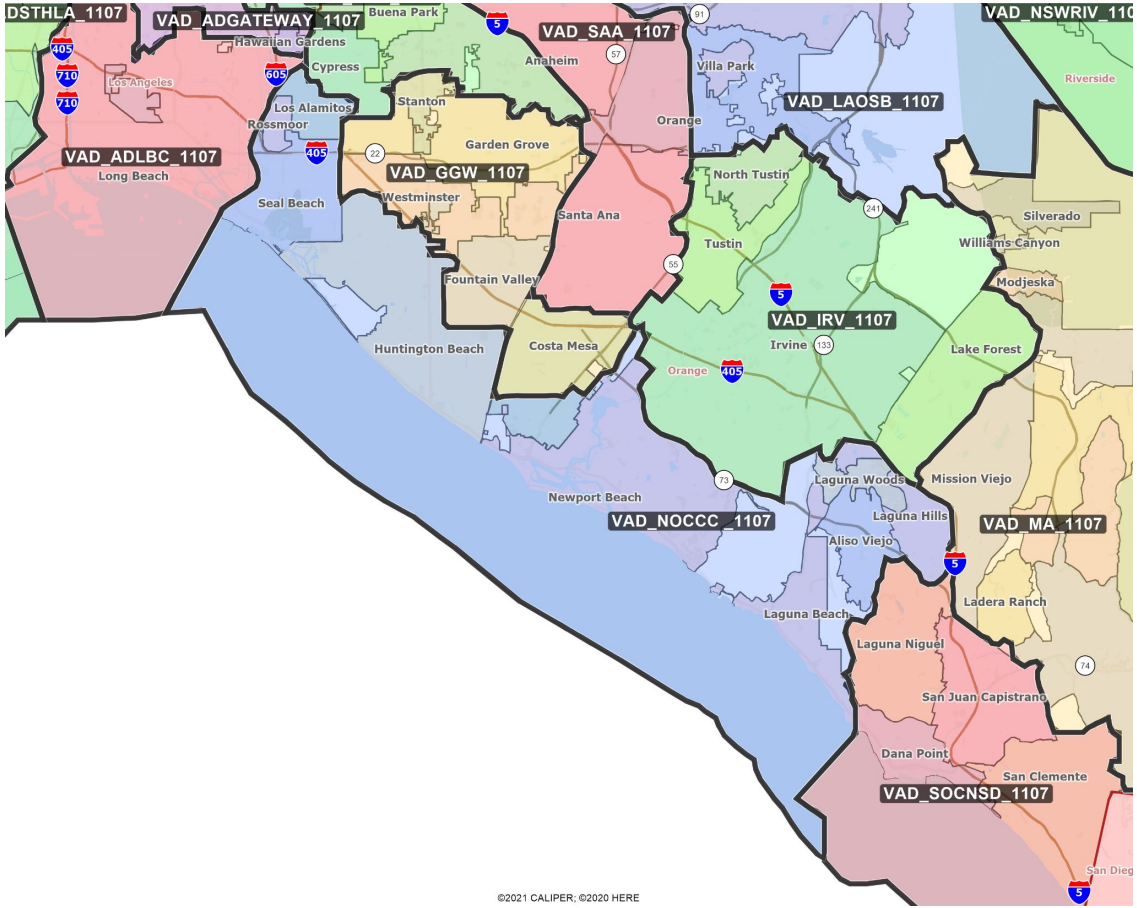

Name	Deviation	% Deviation	Total Population	%LatinoCVAP	%BlackCVAP	%AsianCVAP	%IndigenousCVAP	%WhiteCVAP
VAD_SAA_1107	-8,819	-1.79%	485,224	56.11%	2.05%	12.41%	0.38%	28.08%

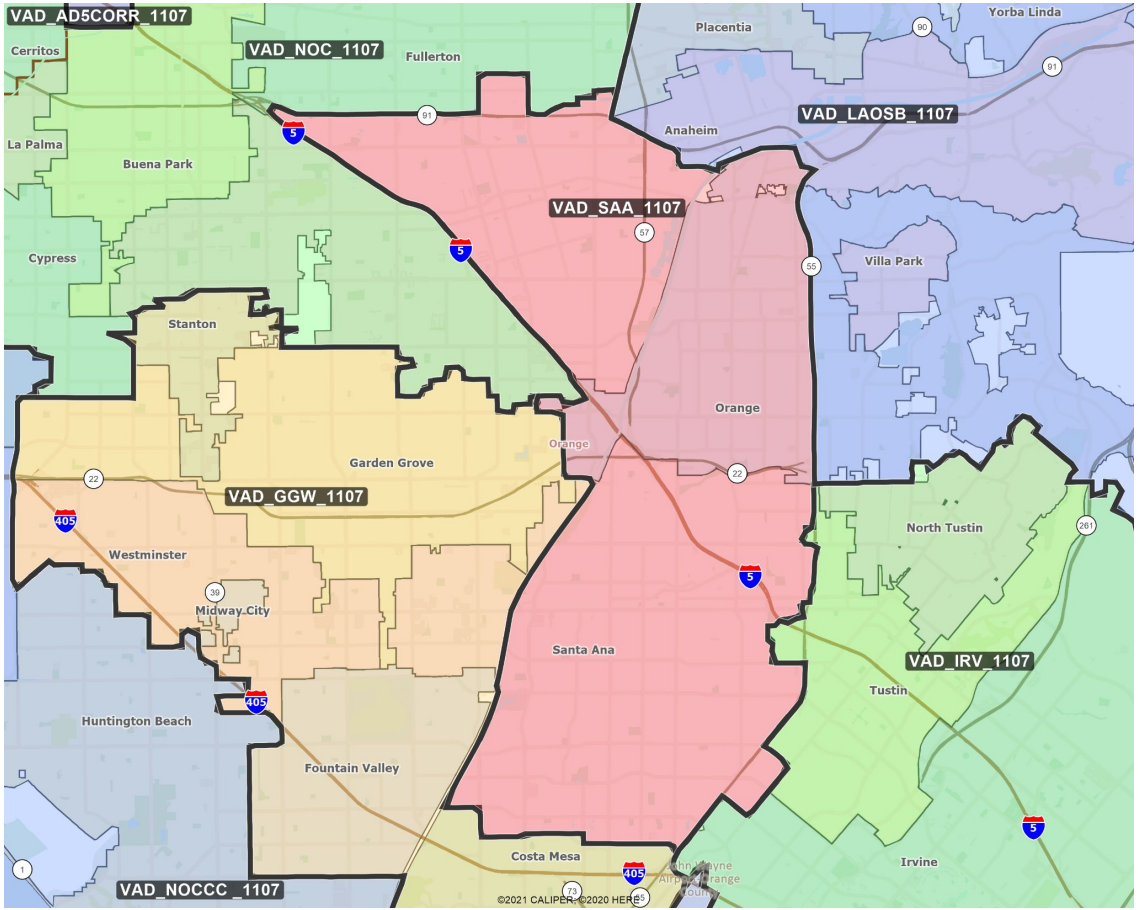

Name	Deviation	% Deviation	Total Population	%LatinoCVAP	%BlackCVAP	%AsianCVAP	%IndigenousCVAP	%WhiteCVAP
VAD_GGW_1107	-1,653	-0.33%	492,390	24.97%	1.43%	39.28%	0.48%	32.74%

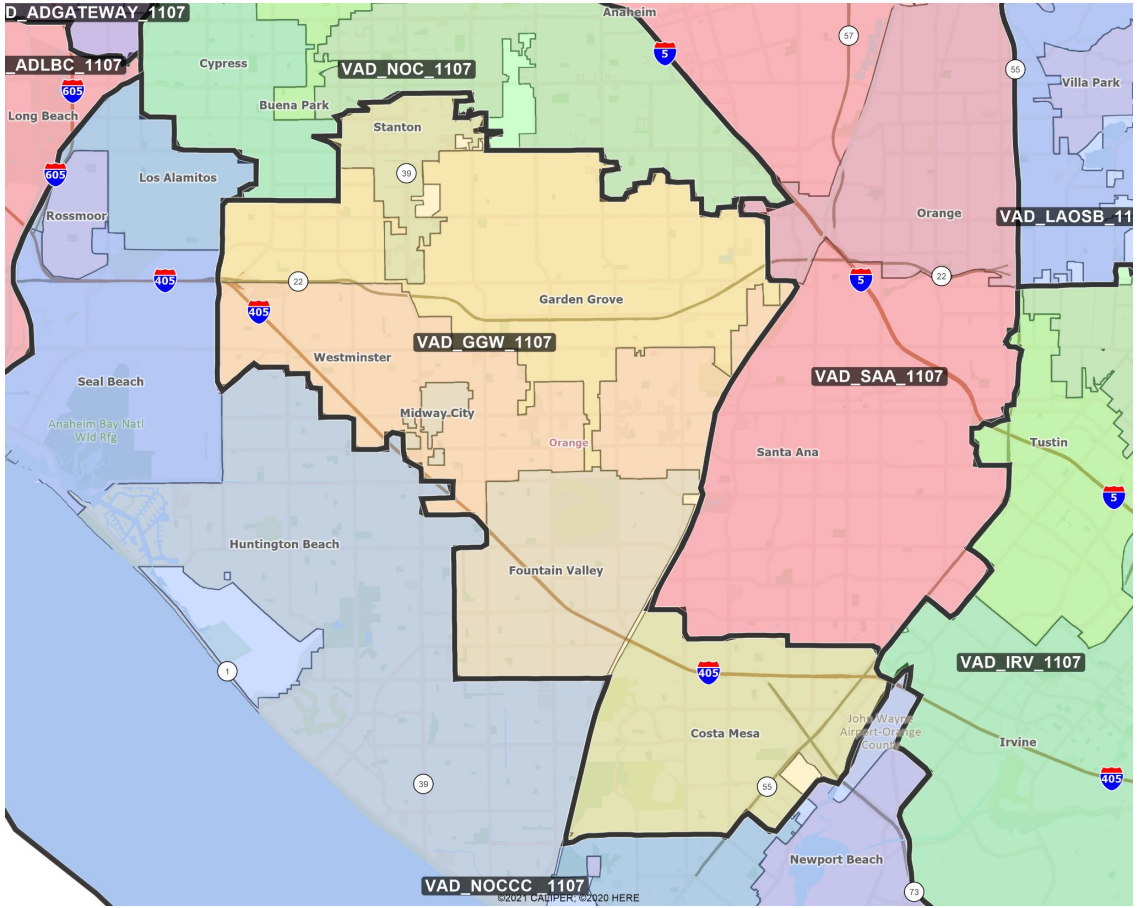

Name	Deviation	% Deviation	Total Population	%LatinoCVAP	%BlackCVAP	%AsianCVAP	%IndigenousCVAP	%WhiteCVAP
VAD_NOC_1107	1,530	0.31%	495,573	28.50%	4.78%	31.54%	0.59%	33.09%

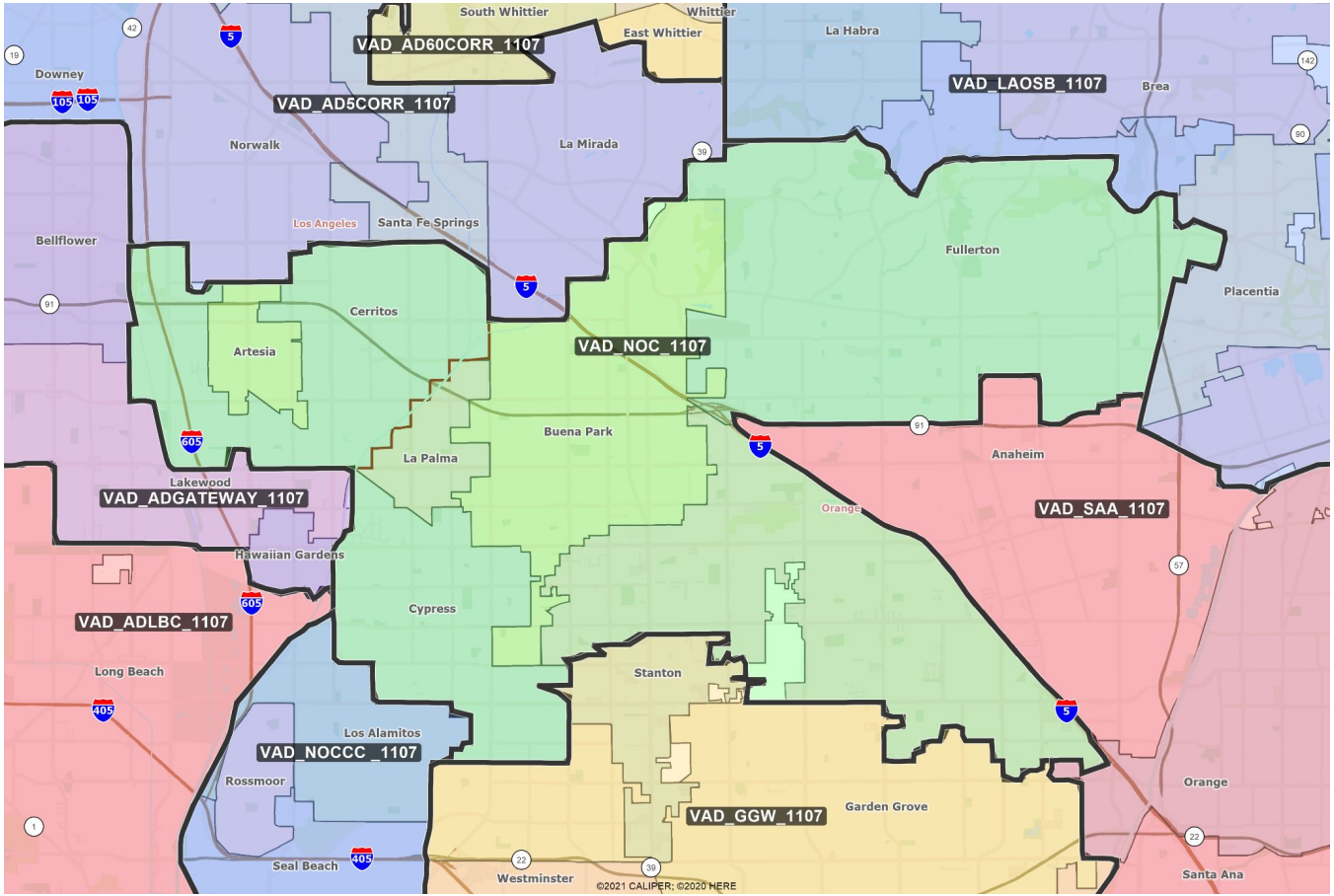

Name	Deviation	% Deviation	Total Population	%LatinoCVAP	%BlackCVAP	%AsianCVAP	%IndigenousCVAP	%WhiteCVAP
VAD_LAOSB_1107	-22,808	-4.62%	471,235	26.40%	2.36%	19.25%	0.54%	50.90%

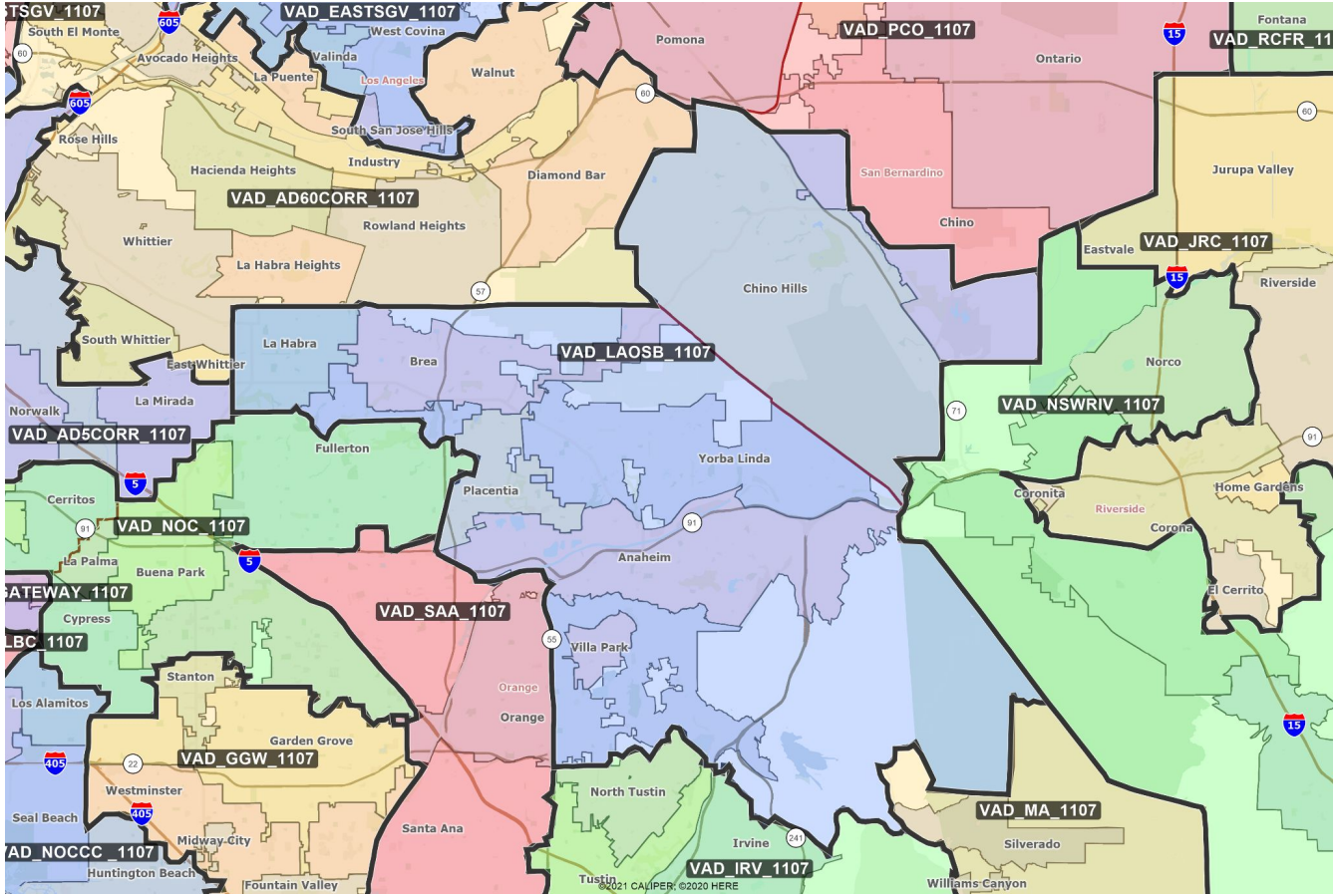

Name	Deviation	% Deviation	Total Population	%LatinoCVAP	%BlackCVAP	%AsianCVAP	%IndigenousCVAP	%WhiteCVAP
VAD_IRV_1107	6,373	1.29%	500,416	15.61%	2.19%	28.99%	0.49%	51.84%

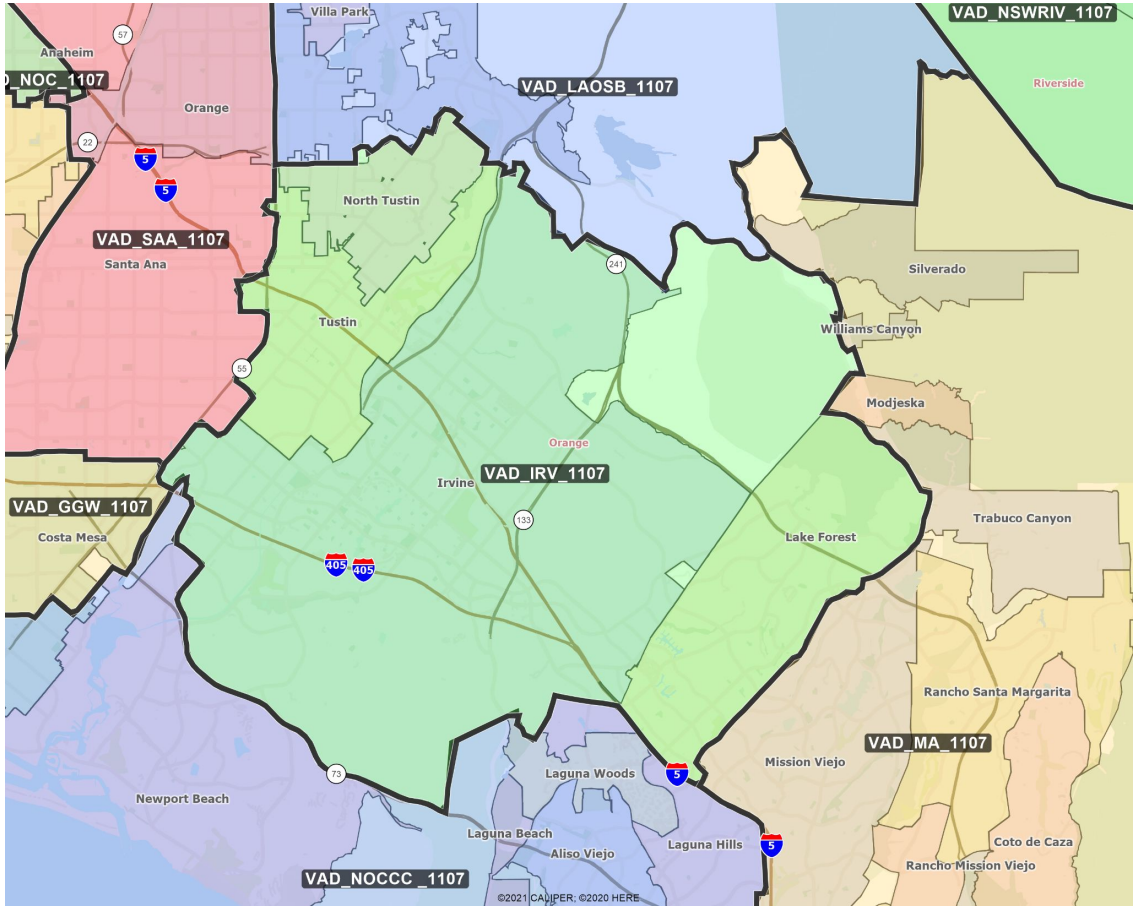

Name	Deviation	% Deviation	Total Population	%LatinoCVAP	%BlackCVAP	%AsianCVAP	%IndigenousCVAP	%WhiteCVAP
VAD_NSWRIV_1107	-21,011	-4.25%	473,032	30.12%	7.26%	10.80%	0.85%	49.96%

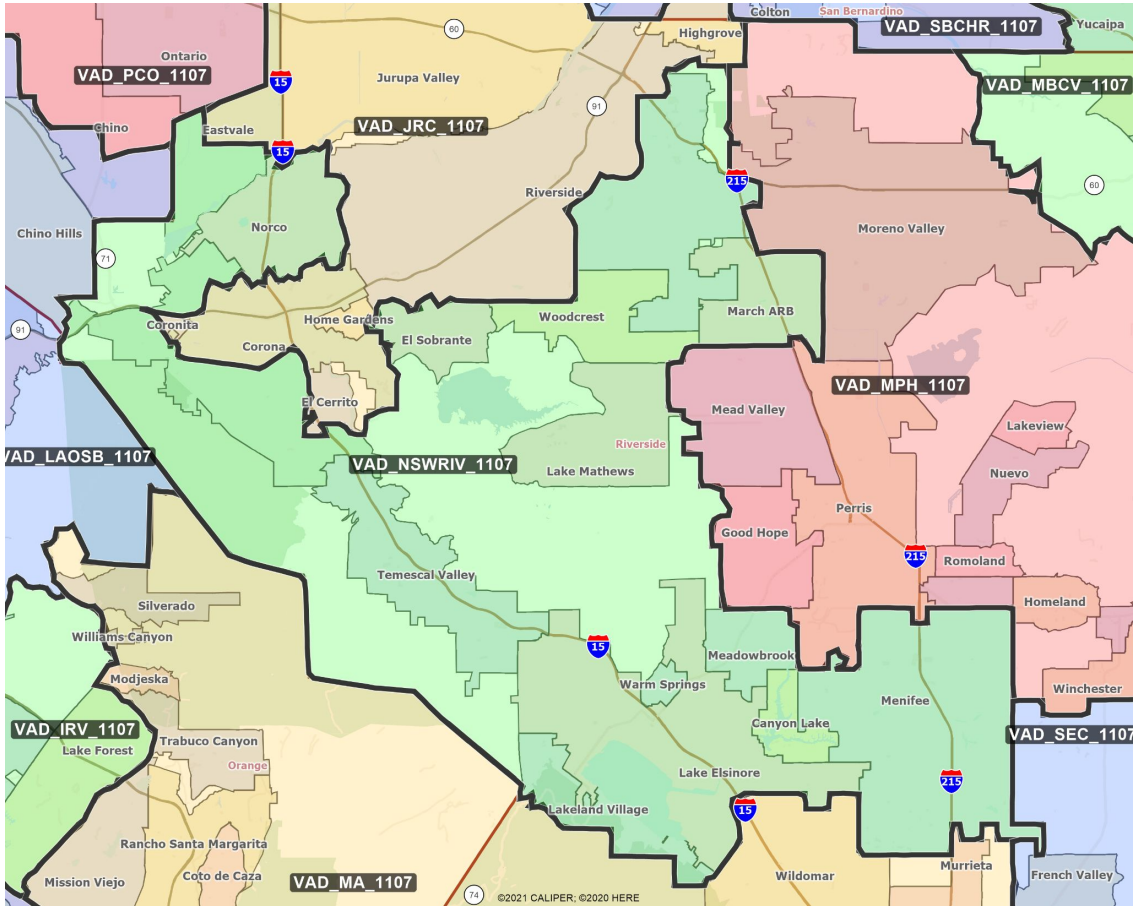

Name	Deviation	% Deviation	Total Population	%LatinoCVAP	%BlackCVAP	%AsianCVAP	%IndigenousCVAP	%WhiteCVAP
VAD_MA_1107	299	0.06%	494,342	20.42%	4.25%	10.60%	0.79%	62.68%

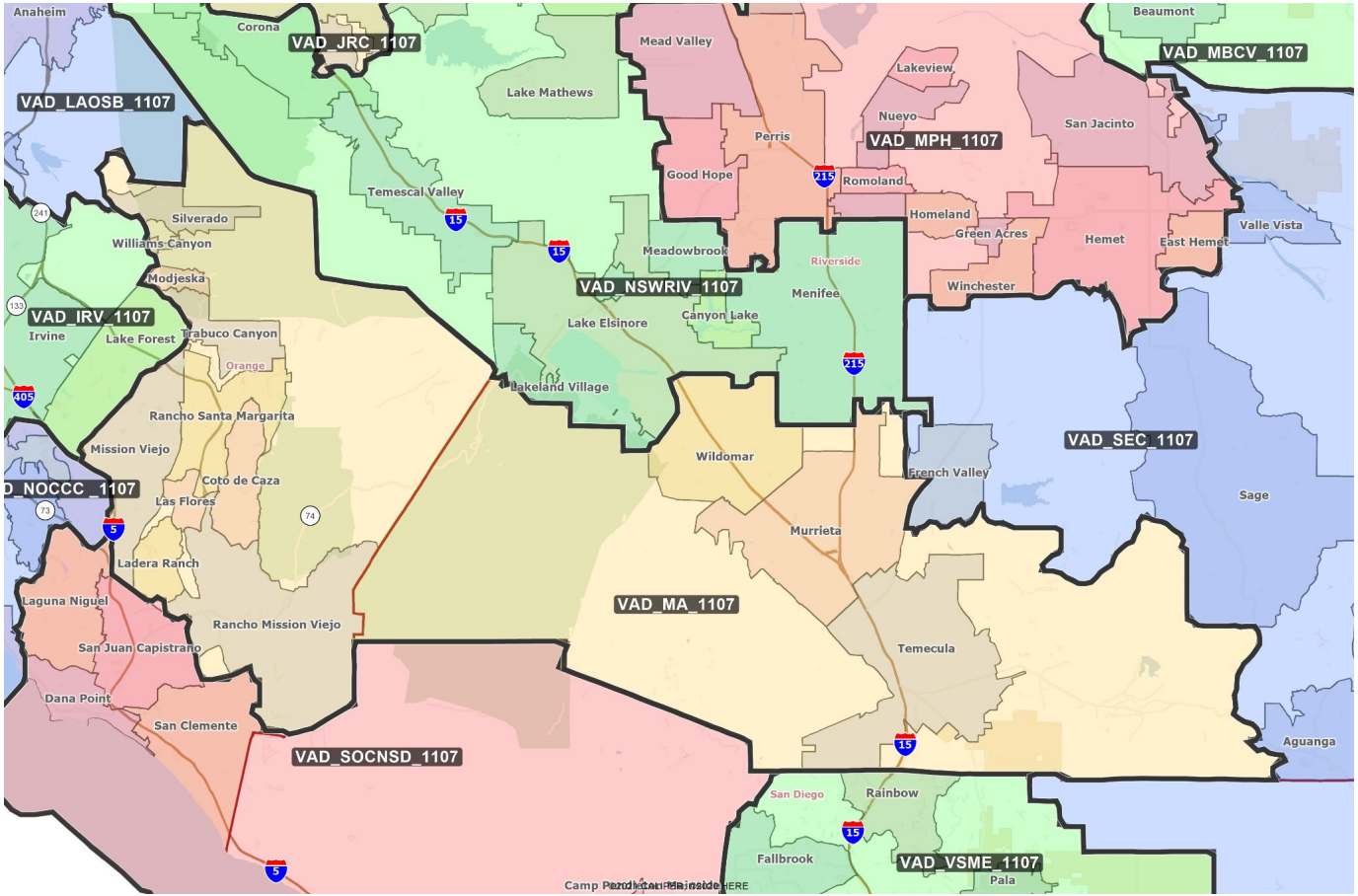

Name	Deviation	% Deviation	Total Population	%LatinoCVAP	%BlackCVAP	%AsianCVAP	%IndigenousCVAP	%WhiteCVAP
VAD_MBCV_1107	18,240	3.69%	512,283	26.72%	4.76%	4.09%	1.39%	62.40%

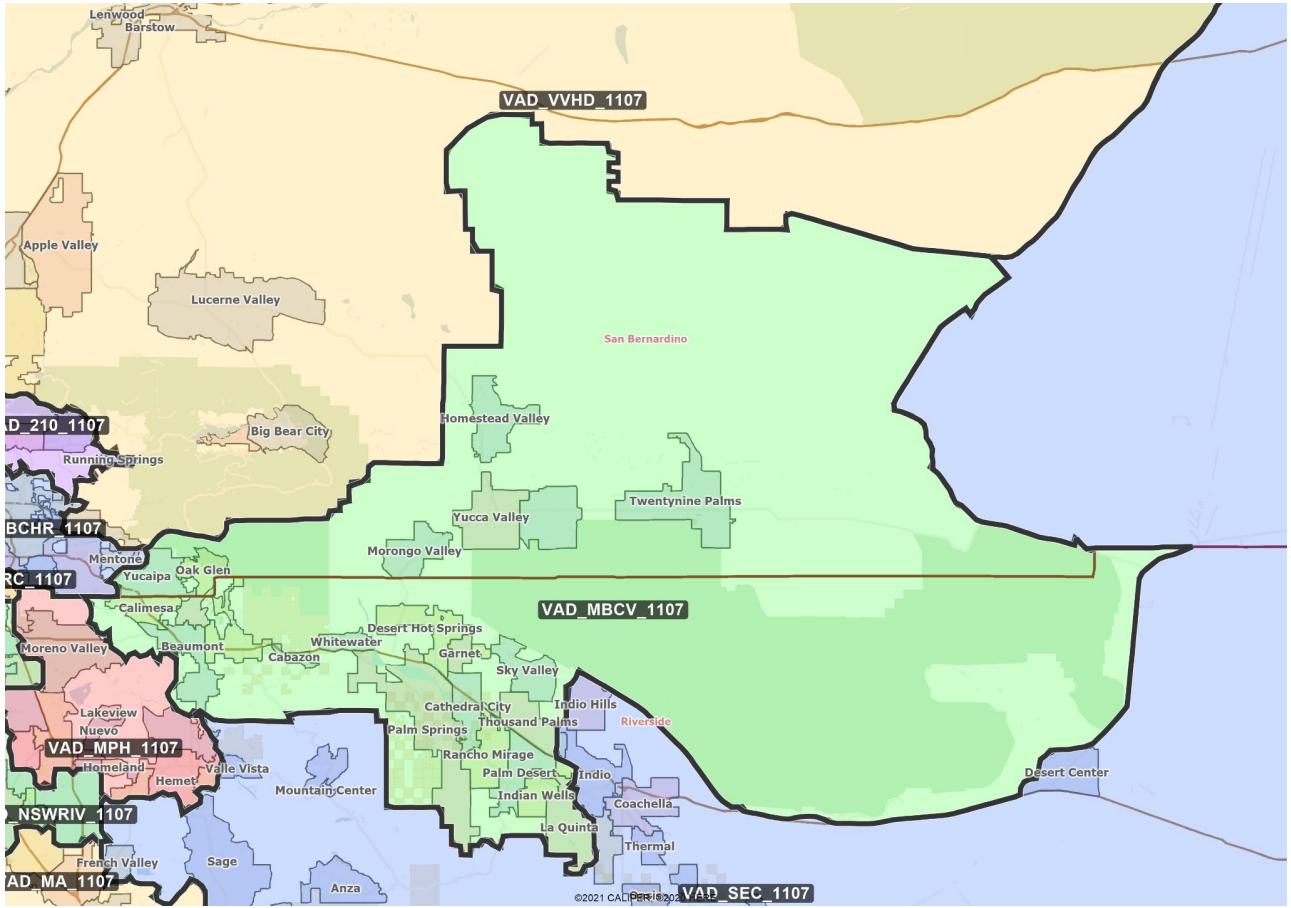

Name	Deviation	% Deviation	Total Population	%LatinoCVAP	%BlackCVAP	%AsianCVAP	%IndigenousCVAP	%WhiteCVAP
VAD_VVHD_1107	19,184	3.88%	513,227	38.04%	10.56%	3.35%	0.91%	46.19%

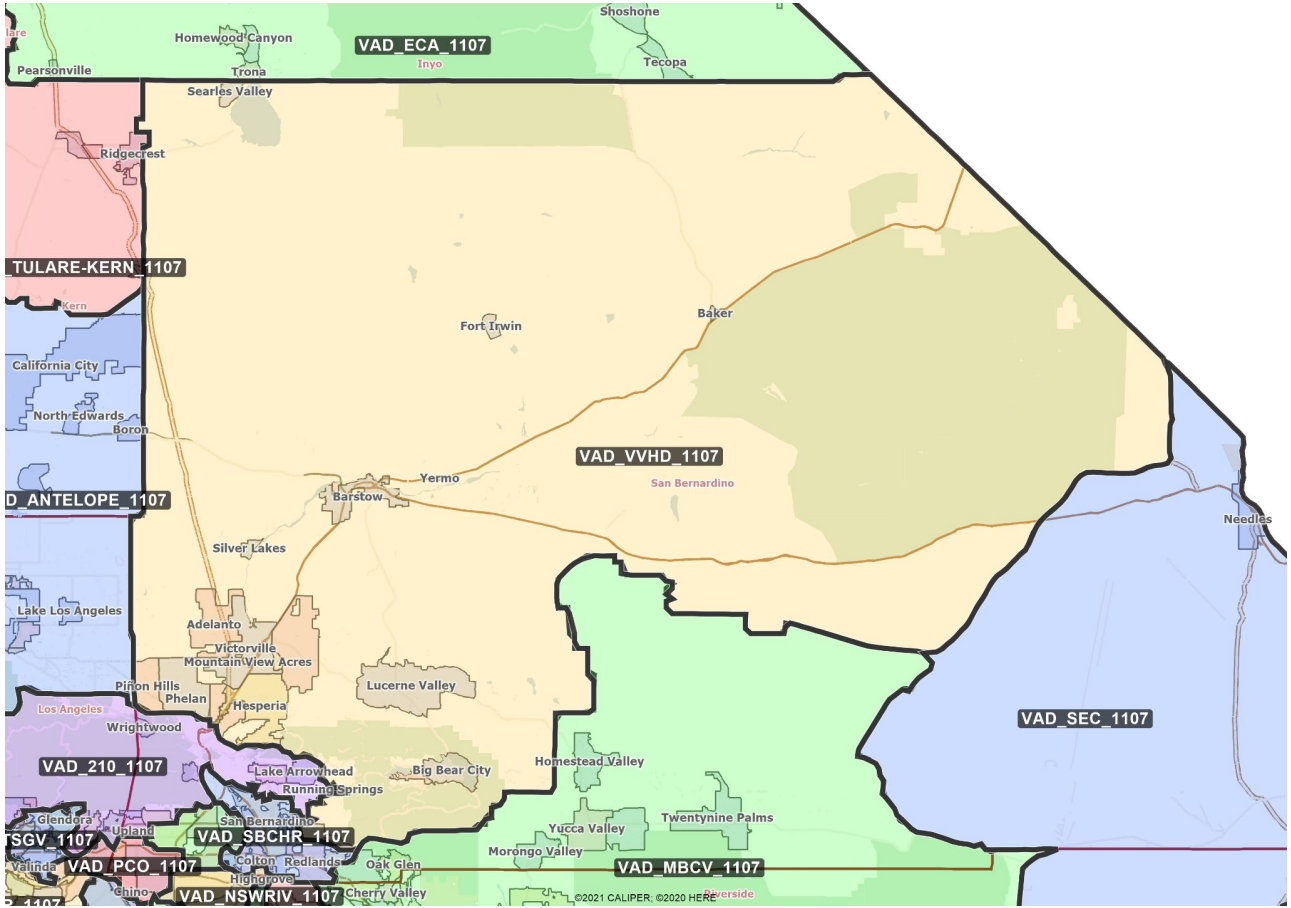

Name	Deviation	% Deviation	Total Population	%LatinoCVAP	%BlackCVAP	%AsianCVAP	%IndigenousCVAP	%WhiteCVAP
VAD_CVSY_1107	14	0.00%	494,057	55.82%	5.44%	15.96%	0.22%	21.11%

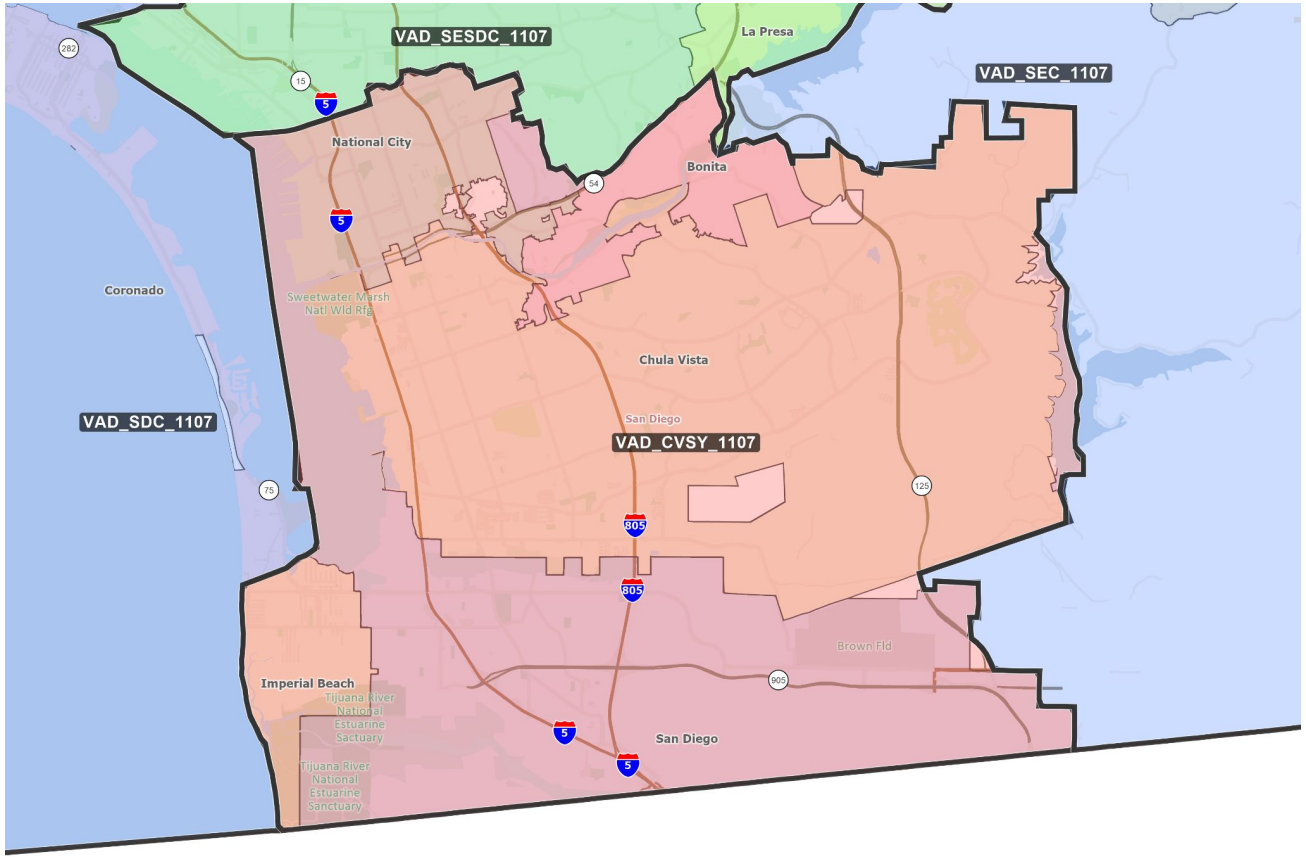

©2021 CALIPER; ©2020 HERE